



Universitat Autònoma de Barcelona

ADVERTIMENT. L'accés als continguts d'aquesta tesi doctoral i la seva utilització ha de respectar els drets de la persona autora. Pot ser utilitzada per a consulta o estudi personal, així com en activitats o materials d'investigació i docència en els termes establerts a l'art. 32 del Text Refós de la Llei de Propietat Intel·lectual (RDL 1/1996). Per altres utilitzacions es requereix l'autorització prèvia i expressa de la persona autora. En qualsevol cas, en la utilització dels seus continguts caldrà indicar de forma clara el nom i cognoms de la persona autora i el títol de la tesi doctoral. No s'autoritza la seva reproducció o altres formes d'explotació efectuades amb finalitats de lucre ni la seva comunicació pública des d'un lloc aliè al servei TDX. Tampoc s'autoritza la presentació del seu contingut en una finestra o marc aliè a TDX (framing). Aquesta reserva de drets afecta tant als continguts de la tesi com als seus resums i índexs.

ADVERTENCIA. El acceso a los contenidos de esta tesis doctoral y su utilización debe respetar los derechos de la persona autora. Puede ser utilizada para consulta o estudio personal, así como en actividades o materiales de investigación y docencia en los términos establecidos en el art. 32 del Texto Refundido de la Ley de Propiedad Intelectual (RDL 1/1996). Para otros usos se requiere la autorización previa y expresa de la persona autora. En cualquier caso, en la utilización de sus contenidos se deberá indicar de forma clara el nombre y apellidos de la persona autora y el título de la tesis doctoral. No se autoriza su reproducción u otras formas de explotación efectuadas con fines lucrativos ni su comunicación pública desde un sitio ajeno al servicio TDR. Tampoco se autoriza la presentación de su contenido en una ventana o marco ajeno a TDR (framing). Esta reserva de derechos afecta tanto al contenido de la tesis como a sus resúmenes e índices.

WARNING. The access to the contents of this doctoral thesis and its use must respect the rights of the author. It can be used for reference or private study, as well as research and learning activities or materials in the terms established by the 32nd article of the Spanish Consolidated Copyright Act (RDL 1/1996). Express and previous authorization of the author is required for any other uses. In any case, when using its content, full name of the author and title of the thesis must be clearly indicated. Reproduction or other forms of for profit use or public communication from outside TDX service is not allowed. Presentation of its content in a window or frame external to TDX (framing) is not authorized either. These rights affect both the content of the thesis and its abstracts and indexes.

Alexandria in Antiquity

A Topographical Reconstruction



Amr Abdo
Volume II

Universitat Autònoma de Barcelona
Departament de Ciències de l'Antiguitat
i de l'Edat Mitjana

Alexandria in Antiquity
A Topographical Reconstruction
2019

A Dissertation Submitted in Fulfilment of the Requirements
for the Degree of Doctor of Philosophy in
Classical Archaeology

Ph.D. Candidate

Amr Abdo

Doctoral-Studies Coordinator and Thesis Codirector

Prof. Josep Guitart i Duran

Thesis Director and Tutor

Prof. César Carreras Monfort

Cover image: game counter with a representation of a city gate

Kom el-Dikka, Alexandria (PAM IX, reports 1997) PCMA © 2008

*As one long prepared, and graced with courage,
as is right for you who proved worthy of this kind of city,
go firmly to the window and listen with deep emotion,
but not with the whining, the pleas of a coward;
listen – your final delectation – to the voices,
to the exquisite music of that strange procession,
and say goodbye to her, to the Alexandria you are losing.*

Excerpt from 'The God Abandons Antony' (1911)

by Constantine P. Cavafy (1863-1933)

Translated by Edmund Keeley and Philip Sherrard @ 1975, 1992

Contents

List of Plates	ii
List of AutoCAD Maps	CXX
Plates	1
Annex: AutoCAD Maps (A0)	1026

List of Plates

Plate I

Ugo Comminelli de Maceriis. 'Veduta d'Alessandria' of Codice Urbinate 277
Biblioteca Vaticana's *Codice Latino di Tolomeo* (1472)

Plate II

Hartmann Schedel. *Liber Chronicarum*

Plate III

Ahmet Muhittin Piri (aka Piri Reis). *Kitāb-ı Bahrīye*

Plate IV

Pierre Belon. *Les Observations de Plusieurs Singularitez et Choses Mémorables Trouvées en Grèce, Asie, Judée, Égypte, Arabie et Autres Pays Estranges*

Plate Va

Abraham Ortelius. *Theatrum Orbis Terrarum*

Plate Vb

Abraham Ortelius. *Theatrum Orbis Terrarum* (inset-map)

Plate VIa

George Braun and Frans Hogenberg. *Civitates Orbis Terrarum*

Plate VIb

Johann Helffrich. *Kurtzer & Warhafftiger Bericht von der Reis aus Venedig nach Hierusalem, von Dannen in Aegypten, auff den Berg Sinai, und Folgends Widerumb gen Venedig*

Plate VII

Olfert Dapper. *Naukeurige Beschrijvinge der Afrikaensche Gewesten*

Plate VIII

Razaud, Ingénieur du Roy. L'Original Appartient au Dépôt des Cartes de la Marine, à Paris
Portefeuille 103, Division 7, Pièce 3 (1687)

Plate IX

Christian Melchien, Pilote Entretenu de Sa Majesté à Toulon. L'Original Appartient au Dépôt
des Cartes de la Marine, à Paris. Portefeuille 103, Division 7, Pièce 7 (1699)

Plate X

Antoine Massy, Pilote des Galères de Sa Majesté. L'Original Appartient au Dépôt des Cartes de
la Marine, à Paris. Portefeuille 103, Division 7, Pièce 8 (1699)

Plate XI

Marquese de la Garde. L'Original Appartient au Dépôt des Cartes de la Marine, à Paris
Portefeuille 103, Division 7, Pièce 13 (1713)

Plate XII

Pierre-Nicolas Bonamy. *Histoire de l'Academie des Inscriptions et Belles Lettres*

Plate XIII

Frederik-Ludvig Norden. *Voyage d'Égypte et de Nubie*

Plate XIV

Frederik-Ludvig Norden. *Voyage d'Égypte et de Nubie*

Plate XV

Richard Pococke. *A Description of the East, and Some Other Countries*

Plate XVI

Jacques-Nicolas Bellin. *Le Petit Atlas Maritime: Recueil de Cartes et Plans des Quatre Parties du
Monde*

Plate XVII

Jacques-Nicolas Bellin. *Le Petit Atlas Maritime: Recueil de Cartes et Plans des Quatre Parties du Monde*

Plate XVIII

Joseph Roux. *Recueil des Principaux Plans des Ports et Rades de la Mer Mediterrane*

Plate XIX

Jean-Baptiste Bourguignon d'Anville. *Memoires sur l'Égypte Ancienne et Moderne*

Plate XX

Louis-François Cassas. *Voyage Pittoresque de la Syrie, de la Phénicie, de la Palestine et de la Basse Égypte*

Plate XXI

Les Ingénieurs de l'Armée d'Orient. *Description de l'Égypte* (1798-99) (Introduction II.c. Imperial Edition 1809-22. Carte Topographique de l'Égypt, 1818, 'Alexandrie', F^le 37)

Plate XXII

Les Ingénieurs de l'Armée d'Orient. *Description de l'Égypte* (1798-99) (Introduction II.c. Imperial Edition 1809-22. Antiquities V, 1822, 'Carte Générale des Côte, Rades, Ports, Ville et Environs d'Alexandrie': Planche 31)

Plate XXIII

Les Ingénieurs de l'Armée d'Orient. *Description de l'Égypte* (1798-99) (Introduction II.c. Imperial Edition 1809-22. Etat Moderne II, 1817, 'Plan Général des Deux Ports, de la Ville Moderne, et de la Ville des Arabes': Planche 84)

Plate XXIV

Pierre-Jean-Baptiste Chaussard. *Histoire des Expéditions d'Alexandre, par Flave Arrien de Nicomédie*

Plate XXV

Thomas Walsh. *The Journal of the Late Campaign in Egypt*

Plate XXVI

Henri Salt in G.V. Valentia. *Voyages and Travels to India, Ceylon, the Red Sea, Abyssinia, and Egypt, in the Years 1802-1806*

Plate XXVII

W.H. Smyth, R.N. The Hydrographical Office of the Admiralty

Plate XXVIII

W.H. Smyth, R.N. in J.G. Wilkinson. *Modern Egypt and Thebes*

Plate XXIX

Le Saulnier de Vauhello. Plan des Ports et Mouillages d'Alexandrie

Plate XXX

E. Napier. Plan of Alexandria and Its Neighbourhood

Plate XXXI

Charles Muller. Plan d'Alexandrie Comprenant Toutes Ses Fortifications, Rues et Édifices Principaux

Plate XXXII

Mahmoud-Bey (el-Falaki). Carte de l'Antique Alexandrie et des Ses Faubourgs Arabic and French Cartouche

Plate XXXIII

Mahmoud-Bey (el-Falaki). Carte de l'Antique Alexandrie et des Ses Faubourgs

Plate XXXIV

Mahmoud-Bey (el-Falaki). Carte d'Alexandrie en 1865

Plate XXXV

Mahmoud-Bey (el-Falaki). Carte des Environs d'Alexandrie

Plate XXXVI

Heinrich Kiepert. *Zeitschrift der Gesellschaft für Erdkunde zu Berlin*

Plate XXXVII

J. Millie. Alexandrie d'Égypte et le Caire, avec le Plan de Ces Deux Villes

Plate XXXVIII

A.L. Mansell in Linant de Bellefonds. *Mémoires sur les Principaux Travaux d'Utilité Publique Exécuté en Égypte Depuis la Plus Haute Antiquité Jusqu'a Nos Jours*

Plate XXXIX

Erhard in Arthur Rhone. *L'Égypte a Petites Journees: Etudes et Souvenirs: Le Kaire et Ses Environs*

Plate XL

Wagner and Debes in Karl Baedeker. *Aegypten: Handbuch für Reisende*

Plate XLI

Wagner and Debes in Karl Baedeker. *Aegypten: Handbuch für Reisende*

Plate XLII

Bombardment of Alexandria by the British fleet on July 11th, 1882

Revue D'Artillerie Française, Paris 1882

Plate XLIII

J.F. Maurice. *Military History of the Campaign of 1882 in Egypt*

Plate XLIV

Alexandrie 1882. *Atlas des Ports Étrangers*

Plate XLV

Henry de Vaujany. *Alexandrie et la Basse-Égypte*

Plate XLVI

The Western Inspectorate. General Management of the Tanzim

Plate XLVII

Henry de Vaujany. *Recherches sur les Anciens Monuments Situe sur le Grand-Port d'Alexandrie*

Plate XLVIII

Tassos Neroutsos. *L'Ancienne Alexandrie: Étude Archéologique et Topographique*

Plate XLIX

C. Marchettini. Plan de la Ville d'Alexandrie et du Marché de Minet-el-Bassal

Plate L

D.G. Hogarth and E.F. Benson. *Report on Prospects of Research in Alexandria*

Plate LI

Georges Marichal. *Plan du Quartier 'Rhacotis' dans l'Alexandrie Romaine*

Plate LII

Giuseppe Botti. *Plan de la Ville d'Alexandrie a l'Époque Ptolémaïque; etc.*

Plate LIII

Ferdinand Noack. *Neue Untersuchungen in Alexandrien*

Plate LIV

Expedition Ernst Sieglin (1898-1902). Plan von Alexandrien und Umgebung

Plate LV

Wilhelm Sieglin in Karl Baedeker. *Aegypten: Handbuch für Reisende*

Plate LVI

Wilhelm Sieglin in Karl Baedeker. *Aegypten: Handbuch für Reisende*

Plate LVII

Les Services Techniques de la Municipalité. Plan de la Ville d'Alexandrie

Plate LVIII

Richard Massie Blomfield. Alexandria (Ancient and Modern)

Plate LIX

Mariano Bartocci. *Alexandria ad Aegyptum: Guide de la Ville Ancienne et Moderne et du Musée Gréco-Romain*

Plate LX

Gaston Jondet. Carte de la Rade d'Alexandrie

Plate LXI

Le Survey Department. Plan d'Alexandrie

Plate LXIIa

Edward Morgan Forster. Alexandria

Plate LXIIb

Edward Morgan Forster. Alexandria: Historical Map

Plate LXIII

Achille Adriani. Saggio di una Pianta Archeologica di Alessandria

Plate LXIVa

Achille Adriani. Pianta schematica di Alessandria antica a cura di Mahmûd bey el-Falaki
(con varianti e aggiunte di A. Adriani)

Plate LXIVb

Achille Adriani. Pianta comparativa di Alessandria antica e moderna

Plate LXV

Peter Marshall Fraser. Outline Map of Alexandria

Plate LXVI

Barbara Tkaczow. Ptolemaic and Early Roman period: 3rd – 1st cent. BC

Plate LXVII

Barbara Tkaczow. Late Roman and Early Byzantine period: 4th – 7th cent. AD

Plate LXVIII

Barbara Tkaczow. Collective: 3rd cent. BC – 7th cent. AD

Plate LXIXa

Wolfram Hoepfner and Ernst-Ludwig Schwandner. Alexandria

Plate LXIXb

Wolfram Hoepfner and Ernst-Ludwig Schwandner. Alexandria

Plate LXIXc

Wolfram Hoepfner and Ernst-Ludwig Schwandner. Alexandria

Plate LXX

Judith McKenzie. Alexandria: Plan of Ptolemaic cemeteries and city walls

Plate LXXI

Judith McKenzie. Alexandria: Plan of Roman cemeteries

Plate LXXII

Institut Européen d'Archéologie Sous-Marine (IEASM). Great Harbour of ancient Alexandria

Plate LXXIIIa

AutoCAD map (V1). Alexandria: 3rd – 2nd cent. BC (Ptolemaic)

Plate LXXIIIb

AutoCAD map (V2). Alexandria: 1st cent. BC – 4th cent. AD (Late Ptolemaic - Roman)

Plate LXXIIIc

AutoCAD map (V3). Alexandria: 4th – 7th cent. AD (Late Antique)

Plate LXXIV

AutoCAD map (V4). Alexandria: 3rd cent. BC – 7th cent. AD (collective)

Plate LXXV

AutoCAD map (V5). Alexandria: Eastern suburbs

Plate LXXVI

Series of time-slice paleogeographic maps showing Pleistocene to recent evolution of the northwestern Nile Delta region

Plate LXXVII

The Mareotic region with the extent of the Maryut depression in bold: the former Lake Mareotis

Plate LXXVIII

Alexandria on the Mareotic ridge

Plate LXXIX

Alexandria and its environs in antiquity

Plate LXXX

Orthogonal grid of ancient Alexandria

Plate LXXXI

Satrap Stela, ca. 311 BC. Egyptian Museum in Cairo, Inv. No. CG 22182

Plate LXXXIIa

Fortification-point (α). Marked: section in nummulithic limestone

Plate LXXXIb

Fortification-point (α). Marked: section in nummulithic limestone

Plate LXXXIc

Fortification-point (α). Marked: section in nummulithic limestone

Plate LXXXIIa

Fortification-point (α). Stonework of the nummulithic façade

Plate LXXXIIb

Fortification-point (α). Stonework of the nummulithic façade

Plate LXXXIV

Mosque with antique fragment near Bab Sharq (Rosetta Gate)

Plate LXXXV

Bab Sharq (Rosetta Gate) with antique fragmentary architecture

Plate LXXXVI

Slight deviation of the Tulunid circuit east of transversal street R1

Plate LXXXVIIa

Fortification-point (ϵ) east of el-Silsileh

Plate LXXXVIIb

Fortification-point (ϵ) east of el-Silsileh

Plate LXXXVIII

Fortification-point (ϵ) east of el-Silsileh

Plate LXXXIX

Stag-hunt mosaic. el-Chatby

Plate XC

Waterfront of ancient Alexandria

Plate XCI

Fortification-point (γ). NW. corner of the Tulunid circuit

Plate XCII

Fortification-point (γ). NW. corner of the Tulunid circuit

Plate XCIII

Fortification-point (γ). NW. corner of the Tulunid circuit. Plan and section

Plate XCIV

Bab el-Bahr, the northern entrance to the Arab town

Plate XCV

Plans of Saracenic (Arab) towers at Bab el-Bahr: (A) and (B)

Plate XCVI

Fortification-point (β): the so-called 'Tower of the Romans' (Palatium Cleopatrae)

Plate XCVII

Relative location of the Heliopolis obelisks to the 'Tower of the Romans'

Plate XCVIII

Relative location of the Heliopolis obelisks to the 'Tower of the Romans'

Plate XCIX

The standing (New York) obelisk and the 'Tower of the Romans' on the 19th-century shoreline
October 1879

Plate C

The 'Tower of the Romans' on the 19th-century shoreline

Plate CI

The 'Tower of the Romans' from inside. Description de l'Égypte (1798-99)

Plate CII

The 'Tower of the Romans'. Section. Description de l'Égypte (1798-99)

Plate CIII

The 'Tower of the Romans' next to the Heliopolis obelisks. Description de l'Égypte (1798-99)

Plate CIV

The 'Tower of the Romans'. Stonework and niche. Description de l'Égypte (1798-99)

Plate CV

The 'Tower of the Romans'. Doric column. Description de l'Égypte (1798-99)

Plate CVI

The 'Tower of the Romans'. Stonework of a vaulted structure. Description de l'Égypte (1798-99)

Plate CVII

A selection of Athenian clamps: (D) swallow-tail; (E) hook

Plate CVIII

The use and position of clamps, dowels, and pry holes

Plate CIX

The so-called 'Palais ruiné'

Plate CX

Relative location of 'Palais ruiné': Tabiat el-Mencherieh (a) to the 'Tower of the Romans' (b) and the New York Obelisk (c). 19th-century photograph

Plate CXI

Site of 'Palais ruiné'. Nummulithic stonework

Plate CXII

Site of 'Palais ruiné'. Nummulithic stonework. 19th-century photograph

Plate CXIII

Noack's test-pits (K3), (K4), and (L)

Plate CXIV

Noack's test-pit (L). Remnant of a monumental structure: stylobate of a Doric colonnade

Plate CXV

The so-called 'Mole ruiné'

Plate CXVI

el-Silsileh. The Pharillon site. Restoration (Roman?) in *opus incertum*

Plate CXVII

el-Silsileh. The Pharillon site. Curtain of isodomic limestone blocks (ancient?)

Plate CXVIII

Pavement of street R1. Plan and section. Noack's trench (N5) near the site of the present-day Faculty of Commerce. el-Chatby

Plate CXIX

Breccia's 'Route-Mosaique': pavement of street R1 or L4? and fragment of a mosaic. el-Chatby

Plate CXXa

Chantier Djanikian, el-Mazarita. Constructions (A) and (B). Section

Plate CXXb

Chantier Djanikian, el-Mazarita. Constructions (A) and (B). Plan

Plate CXXc

Chantier Djanikian, el-Mazarita. Construction (A)

Plate CXXd

Chantier Djanikian, el-Mazarita. Construction (A), west side

Plate CXXe

Chantier Djanikian, el-Mazarita. Quarried terrain west of construction (A)

Plate CXXf

Chantier Djanikian, el-Mazarita. Construction (B)

Plate CXXI

Chantier Djanikian, el-Mazarita. Cutting-sign of swallow-tail clamp

Plate CXXII

Chantier Djanikian, el-Mazarita. Incised stonecutters' marks. Upper row: construction (A);
lower row: construction (B)

Plate CXXIII

Corinthian capitals of Alexandrian type-I. Graeco-Roman Museum, Inv. No. 3860 - 3861

Plate CXXIV

Johannes Schiess Pasha and a Corinthian capital of Alexandrian type-I, el-Mazarita

Plate CXXVa

Noack's trenches (B1) and (B2), el-Mazarita; four phases of construction (a; b; c; d). Plan

Plate CXXVb

Noack's trenches (B1) and (B2), el-Mazarita; four phases of construction (a; b; c; d). Section

Plate CXXVI

Cinema Amir, Kom el-Dikka. Excavation plan

Plate CXXVII

Cinema Amir, Kom el-Dikka. Main pit No. (11); foundations reaching groundwater-level

Plate CXXVIII

Cinema Amir, Kom el-Dikka. Stratigraphy of the main pit No. (11). Section (A-A)

Plate CXXIX

Cinema Amir, Kom el-Dikka. Canals with conical roofing-slabs. Section (A-A)

Plate CXXX

Cinema Amir, Kom el-Dikka. Grotesque head of a glazed-terracotta figurine; recovered from pit No. (1)

Plate CXXXI

Cinema Amir, Kom el-Dikka. Circular well (x)

Plate CXXXII

Cinema Amir, Kom el-Dikka. Pavement of street R4; pit No. (53)

Plate CXXXIII

General plan of the Polish concession at Kom el-Dikka; after W. Kolataj

Plate CXXXIV

Polish concession, Kom el-Dikka. Sector (W₁N). Late Roman houses (G) and (H)

Plate CXXXV

Polish concession, Kom el-Dikka. Sector (W₁N). Late Roman encroachments on street R4; after M. Lukowska

Plate CXXXVI

Polish concession, Kom el-Dikka. Sector (W₁N). Street R4; Late Roman annexes along house (G); after W. Jerke

Plate CXXXVII

Polish concession, Kom el-Dikka. Sector (W₁N). Roman *villae* (alpha; beta; gamma; delta) with tessellated mosaic pavements

Plate CXXXVIII

Polish concession, Kom el-Dikka. Sector (W₁N). Roman *villa* (alpha); the so-called mosaic of the birds

Plate CXXXIX

Polish concession, Kom el-Dikka. Sector (W₁N). Plan of Late Roman house (H)

Plate CXL

Polish concession, Kom el-Dikka. Sector (F). Roman houses (FA; FC; FD) west of street R4; after Z. Solarewicz and G. Majcherek

Plate CXLI

Polish concession, Kom el-Dikka. Sector (F). Roman house (FD) west of street R4

Plate CXLII

Excavations at Sidi el-Bardissi and Sidi Abd el-Razzak el-Wafa'i, off el-Nebi Daniel. el-Attarine; Kom el-Dikka. Breccia's *sondages* (D; E; F)

Plate CXLIII

Excavations at Sidi el-Bardissi Alley. Breccia's 1929 *sondage* (D), yielding *in-situ* column

Plate CXLIV

Excavations at Sidi el-Bardissi Alley. Pavement of beaten-earth tiled with fragments of marble slabs; portico on the east side of the colonnade

Plate CXLVa

Excavations at Sidi el-Bardissi Alley. Plan

Plate CXLVb

Excavations at Sidi el-Bardissi Alley. Section

Plate CXLVI

Columns on Tariq Bab Sharq (Rosetta Road: Fouad I: el-Horreya: el-Falaki's L1)

Plate CXLVII

Columns on Tariq Bab Sharq (Rosetta Road: Fouad I: el-Horreya: el-Falaki's L1)

Plate CXLVIII

Columns on Tariq Bab Sharq (Rosetta Road: Fouad I: el-Horreya: el-Falaki's L1)

Plate CXLIX

Columns on Tariq Bab Sharq (Rosetta Road: Fouad I: el-Horreya: el-Falaki's L1)

Plate CL

Columns opposite el-Attarine Mosque

Plate CLI

Columns opposite el-Attarine Mosque

Plate CLII

Columns opposite el-Attarine Mosque. Description de l'Égypte (1798-99)

Plate CLIII

Columns (G) opposite el-Attarine Mosque (F); after W.H. Smith, R.N.

Plate CLIV

Columns opposite el-Attarine Mosque, and alongside Tariq Bab Sharq

Plate CLV

Site labelled 'Palestre' on Neroutsos' map; north side of Tariq Bab Sharq

Plate CLVIa

Noack's test-pit (J), east of el-Khartoum (Saïd Pasha) Square, el-Mazarita. Plan

Plate CLVIb

Noack's test-pit (J), east of el-Khartoum (Saïd Pasha) Square, el-Mazarita. Section

Plate CLVII

Ptolemaic foundations, and pavement of Roman street Lα. el-Chatby; el-Mazarita

Plate CLVIII

Ptolemaic foundations reaching groundwater-level. el-Chatby; el-Mazarita

Plate CLIX

Architrave of Aswan pink granite. el-Chatby; el-Mazarita

Plate CLX

Ptolemaic foundations, and pavement of Roman street Λα. el-Chatby; el-Mazarita

Plate CLXI

Excavations at el-Amir Abd el-Moneim Street, Kom el-Dikka. Plan

Plate CLXII

Excavations at Abd el-Moneim, Kom el-Dikka; dome of the Alawite mausoleum in the background

Plate CLXIII

Excavations at Abd el-Moneim, Kom el-Dikka. Plan of a domestic structure with mosaic pavement

Plate CLXIV

Excavations at Abd el-Moneim, Kom el-Dikka. Fragment of a mosaic pavement

Plate CLXV

Excavations at Abd el-Moneim, Kom el-Dikka. Double-vault structure

Plate CLXVI

Excavations at Abd el-Moneim, Kom el-Dikka. Staircase of a portico

Plate CLXVII

Excavations at Abd el-Moneim, Kom el-Dikka. Staircase, platform, and colonnade

Plate CLXVIII

Excavations at Abd el-Moneim, Kom el-Dikka. Remnant of wall (No. 2)

Plate CLXIX

Excavations at Abd el-Moneim, Kom el-Dikka. Remnant of wall (No. 5):
the less-preserved Ptolemaic wall

Plate CLXX

Excavations at Abd el-Moneim, Kom el-Dikka. Section

Plate CLXXI

Pavement of an intermediate longitudinal street. el-Chatby

Plate CLXXII

Mosaic pavement unearthed. el-Chatby

Plate CLXXIII

Mosaic pavement unearthed. el-Chatby

Plate CLXXIV

Fragments of a tessellated mosaic pavement north of Abu Qir Road

Plate CLXXV

Fragments of a tessellated mosaic pavement north of Abu Qir Road. Reconstruction

Plate CLXXVI

Mosaic pavement, fish pond, and intermediate street. el-Chatby. Excavation plan

Plate CLXXVII

Fragment of a mosaic pavement featuring fish *emblema*. el-Chatby

Plate CLXXVIII

Excavated fish pond. el-Chatby

Plate CLXXIX

Excavated fish pond. el-Chatby. Plan and section

Plate CLXXX

Suburban road to Nikopolis. Site of Neroutsos' 'Ruines de Temple'. Sidi Gaber

Plate CLXXXI

Construction of the Roman *via munita*

Plate CLXXXII

Aerial view of Tariq Bab Sharq: Fouad I: the present-day el-Horreya Avenue

Plate CLXXXIII

R8 as a δρόμος to the Sarapeion, between two intermediate streets

Plate CLXXXIV

Construction of the Corniche (1906)

Plate CLXXXV

The New York obelisk on the nineteenth-century seashore (1860s)

Plate CLXXXVI

(1) el-Ramleh Central Station in the 1940s; (delimited in red) pseudo-coastal belt;
(⊗) approximate position of obelisks; (2) Hotel Le Métropole; (3) Italian Consulate; (4) Saad Zaghoul Square; (5) Hotel Cecil; (6) Corniche; (7) site of the demolished 'Tower of the Romans'

Plate CLXXXVII

Alexandria: Geomorphological evolution of the littoral zone over the past three millennia

Plate CLXXXVIIIa

Geophysical survey: Tracing the Heptastadion

Plate CLXXXVIIIb

Geophysical survey: Tracing the Heptastadion

Plate CLXXXIX

Modified orientation of the Heptastadion: an extension of el-Falaki's transversal street R9

Plate CXC

Modified orientation of the Heptastadion relative to el-Falaki's orthogonal grid

Plate CXCIa

Submerged amenities of Megas Limen: Great Harbour of ancient Alexandria

Plate CXCIb

Foundations of an ancient dyke off el-Silsileh (DA2)

Plate CXCII

Lithologic log of type-core AL19, showing five datable stratigraphic units (I–V)

Plate CXCIII

Sherds of representative ware locally produced (Core AL25), datable to the 9th and 8th century BC. Types: slip (1-2); rimmed (3-4)

Plate CXCIV

Examples of pebbles of diverse lithologies derived from Middle and Upper Egypt, datable to ca. 3000 - 2300 yrs. BP. Recovered from the upper part of Unit III (Core AL19)

Plate CXCV

Relative location of dockyards at Pharos to detected harbour-amenities and the Heptastadion (western sector of Megas Limen)

Plate CXCVI

Relative location of dockyards at (DA1) and (K3) to fairways (P1) and (P2) (northern sector of Megas Limen)

Plate CXCVII

Submerged harbour-infrastructure north and northwest of Pharos

Plate CXCVIII

Plan of the (western) Port of Alexandria, indicating the levels of limestone bedding below the water-surface

Plate CXCIX

Submerged harbour-infrastructure northwest of Pharos

Plate CC

Submerged harbour-infrastructure at Pharos. Detected sections of the great breakwater

Plate CCI

Submerged remnants of an ancient quay, seen from the Ras el-Tin lighthouse

Plate CCII

Abu Bakar Rock (K1), seen from the modern breakwater of Ismaïl Pasha (construction: 1870-74)

Plate CCIII

The Abu Bakar Rock (K1), with the modern breakwater of Ismaïl Pasha (construction: 1870-74) in the background

Plate CCIV

Line of shoals extending E-W, from el-Silsileh to el-Agamy. Description de l'Égypte (1798-99)

Plate CCV

Mareotic lake-ports within the main basin. Description de l'Égypte (1798-99)

Plate CCVI

Mareotic lake-port south of Alexandria. Description de l'Égypte (1798-99)

Plate CCVII

Mareotic lake-port south of el-Max. Description de l'Égypte (1798-99)

Plate CCVIII

Map of the NW. Nile Delta region in antiquity, showing the extent of Lake Mareotis and the course of the Canopic branch

Plate CCIX

Dyke separating the Maryut Depression from Abu Qir Lagoon. Description de l'Égypte (1798-99)

Plate CCX

Prolongation of the canal towards the Arab town. Description de l'Égypte (1798-99)

Plate CCXI

Course of el-Mahmoudiya Canal at Minet el-Bassal, Alexandria. Satellite image

Plate CCXII

Hypothesized location of the Kibotos basin of ancient Alexandria

Plate CCXIII

Depression of the hypothesized Kibotos basin. Description de l'Égypte (1798-99)

Plate CCXIV

Canal divergence and its possible course in antiquity. Description de l'Égypte (1798-99)

Plate CCXV

Pharos Lighthouse of Alexandria; after the reconstruction of Hermann and August Thiersch

Plate CCXVI

Pharos Lighthouse of Alexandria. Reconstruction; after August Thiersch

Plate CCXVII

Pharos Lighthouse of Alexandria. Representation on Roman coinage

Plate CCXVIII

Pharos Lighthouse of Alexandria. Representation on Roman coinage

Plate CCXIX

Pharos Lighthouse of Alexandria. Representation on Roman coinage

Plate CCXX

Pharos Lighthouse of Alexandria. Representation on Byzantine mosaic, ca. the 6th century
Museum of Qasr Libya. Leptis Magna (Labda el-Kobra, Libya)

Plate CCXXI

Funerary monument. Left: view from the south; right: view from the east (pre-restoration)
Taposiris Magna (Borg el-Arab, ca. 50 km west of Alexandria)

Plate CCXXII

Funerary monument. Left: view from the north; right: view from the west (pre-restoration)
Taposiris Magna (Borg el-Arab, ca. 50 km west of Alexandria)

Plate CCXXIII

Pharos Lighthouse of Alexandria. Left: earlier phase (antique); right: intermediate phase (Arab)
Reconstruction; after August Thiersch

Plate CCXXIV

Pharos Lighthouse of Alexandria. Intermediate phase (Arab)

Reconstruction; after August Thiersch

Plate CCXXV

Left: Pharos Lighthouse of Alexandria (latter phase); right: Fort Qaitbay (15th century – 1882)

Reconstruction; after August Thiersch

Plate CCXXVI

Fort Qaitbay; view from the Ottoman village (el-Anfushy)

Description de l'Égypte (1798-99)

Plate CCXXVII

Fort Qaitbay (K3: 1-2); Diamond Islet (K4: 3, top-right). Description de l'Égypte (1798-99)

Plate CCXXVIII

Fort Qaitbay. Plan (4) and façade (5). Description de l'Égypte (1798-99)

Plate CCXXIX

Fort Qaitbay. View from the southeast (before 1904); photo by van Berchem

Plate CCXXX

Fort Qaitbay. View from the south (after demolition in spring 1904); photo by Weber

Plate CCXXXI

Fort Qaitbay. View from the southwest (after demolition in spring 1904); photo by Weber

Plate CCXXXII

Abul-Saadat's encounters in the eastern harbour (early 1960s); after Kamel Abul-Saadat

Plate CCXXXIII

Colossal female-statue on the docks; lifted by the Egyptian Navy in 1963, following its discovery two years earlier by Kamel Abul-Saadat

Plate CCXXXIV

Hadrian AE Drachm; regnal year 18 (AD 133-134)

Obverse: imperator in right-profile (AYT KAIC TPAIAN AΔPIANOC CEB); reverse: Isis Pharia holding a billowing sail afore the Pharos Lighthouse

Plate CCXXXV

Submerged corpus of fragmentary architecture and statuary off Fort Qaitbay

Plate CCXXXVI

Colossal statue of a Ptolemy as pharaoh; lifted off Fort Qaitbay on October 4th, 1995

Plate CCXXXVII

Material repertoire recovered off Fort Qaitbay. Reconstruction

Plate CCXXXVIII

el-Anfushy necropolis. Hypogea (I-II). Plan; after E. Simond

Plate CCXXXIX

el-Anfushy necropolis. Hypogeum (VI). Plan

Plate CCXL

el-Anfushy necropolis. Hypogea (I-V). Plan

Plate CCXLI

el-Anfushy necropolis. Hypogeum (I). Plan

Plate CCXLIIa

el-Anfushy necropolis. Hypogeum (I). In the courtyard,
looking NE. towards the doorway to chamber (1)

Plate CCXLIIb

el-Anfushy necropolis. Hypogeum (I). Chamber (1)

Plate CCXLIII

el-Anfushy necropolis. Hypogeum (II). Plan

Plate CCXLIV

el-Anfushy necropolis. Hypogeum (III). Plan

Plate CCXLV

el-Anfushy necropolis. Hypogeum (IV). Plan

Plate CCXLVI

el-Anfushy necropolis. Hypogeum (V). Plan

Plate CCXLVIIa

el-Anfushy necropolis. Hypogeum (V). Chamber (1)

Plate CCXLVIIb

el-Anfushy necropolis. Hypogeum (V). Chamber (2)

Plate CCXLVIIIa

el-Anfushy necropolis. Hypogeum (V). Chamber (4); exterior view of the niche

Plate CCXLVIIIb

el-Anfushy necropolis. Hypogeum (V). Chamber (4); interior view of the niche

Plate CCXLIX

el-Anfushy necropolis. Hypogeum (II). Chamber (1)

Plate CCLa

el-Anfushy necropolis. Hypogeum (II). Chamber (2)

Plate CCLb

el-Anfushy necropolis. Hypogeum (II). Access-staircase; wall-painting

Plate CCLI

el-Anfushy necropolis. Hypogeum (V). Vestibule (4);
loculus-framing in imitation of Egyptian-style *ναῖσκος*

Plate CCLII

Ras el-Tin necropolis. Hypogea (I-III). Plan

Plate CCLIII

Ras el-Tin necropolis. Hypogeum (I). In chamber (1), looking NE. towards chamberette (2)

Plate CCLIVa

Ras el-Tin necropolis. Hypogeum (III). Painted figure of Herakles

Plate CCLIVb

Ras el-Tin necropolis. Hypogeum (III). Painted figure of Herakles; detail

Plate CCLV

Ras el-Tin necropolis. Hypogea (IV-VI). Plan

Plate CCLVIa

Ras el-Tin necropolis. Hypogeum (VII). Plan and section

Plate CCLVIb

Ras el-Tin necropolis. Hypogeum (VIII). Plan

Plate CCLVII

Ras el-Tin necropolis. Hypogeum (VIII). Façade of the κλίνη-alcove

Plate CCLVIIIa

Ras el-Tin necropolis. Hypogeum (IX). Plan and section; after M. Bartocci

Plate CCLVIIIb

Ras el-Tin necropolis. Hypogeum (X). Plan and section; after M. Bartocci

Plate CCLIX

Ras el-Tin necropolis. Hypogeum (XI). Plan and section; after M. Bartocci

Plate CCLX

Minet el-Bassal necropolis. Sezione (A). Hypogea (I-III). Plan

Plate CCLXI

Minet el-Bassal necropolis. Sezione (A). Excavation work

Plate CCLXII

Minet el-Bassal necropolis. Sezione (A). Hypogeum (I). Remnants of the κλίνη-sarcophagus

Plate CCLXIIIa

Minet el-Bassal necropolis. Sezione (A). Hypogeum (III). Façade of the κλίνη-alcove

Plate CCLXIIIb

Minet el-Bassal necropolis. Sezione (A). Hypogeum (III). Façade of the κλίνη-alcove
Reconstruction

Plate CCLXIV

Minet el-Bassal necropolis. Sezione (A). Hypogeum (III). Back wall of the κλίνη-alcove;
remains of a figurative scene

Plate CCLXV

Minet el-Bassal necropolis. Sezione (B). Plan

Plate CCLXVI

Minet el-Bassal necropolis. Sezione (B). *Loculus*-closing slab;
remains of a figurative scene

Plate CCLXVII

Minet el-Bassal necropolis. Sezione (C). Plan

Plate CCLXVIII

Minet el-Bassal necropolis. Sezione (C). Sarcophagus in nummulithic limestone.
GRM, Inv. No. 25879

Plate CCLXIX

Gabbari necropolis. Left-Right: cinerary urns of the Hadra-type
Center: Hypnos with a poppy-stem

Plate CCLXX

Gabbari necropolis. Terracotta figurines of the Tanagra-type

Plate CCLXXI

Gabbari necropolis. Hypogeum west of ex-Fort Saleh

Plate CCLXXIIa

Gabbari necropolis. Hypogeum at ex-Fort Saleh. Plan and section; after E. Verrucci

Plate CCLXXIIb

Gabbari necropolis. Hypogeum at ex-Fort Saleh. Plan and section; after E. Verrucci

Plate CCLXXIIIa

Gabbari necropolis. Zwei Gräber, (I) and (II), Hermann Thiersch. Hypogeum (I). Plan

Plate CCLXXIIIb

Gabbari necropolis. Zwei Gräber, (I) and (II), Hermann Thiersch. Hypogeum (I). Section (A-B)

Plate CCLXXIIIc

Gabbari necropolis. Zwei Gräber, (I) and (II), Hermann Thiersch. Hypogeum (I). Section (C-D)

Plate CCLXXIV

Gabbari necropolis. Zwei Gräber, (I) and (II), Hermann Thiersch. Hypogeum (I). Vaulted structure

Plate CCLXXVa

Gabbari necropolis. Zwei Gräber, (I) and (II), Hermann Thiersch. Hypogeum (II). Plan

Plate CCLXXVb

Gabbari necropolis. Zwei Gräber, (I) and (II), Hermann Thiersch. Hypogeum (II). Section (A-B)

Plate CCLXXVc

Gabbari necropolis. Zwei Gräber, (I) and (II), Hermann Thiersch. Hypogeum (II). Section (C-D)

Plate CCLXXVIa

Gabbari necropolis. Zwei Gräber, (I) and (II), Hermann Thiersch. Hypogeum (II)

Doorway to the inner burial-chamber

Plate CCLXXVIb

Gabbari necropolis. Zwei Gräber, (I) and (II), Hermann Thiersch. Hypogeum (II)

SW. corner of the inner burial-chamber

Plate CCLXXVIIa

Gabbari necropolis. Fort Saleh Hypogeum (I). κλίνη-alcove

Plate CCLXXVIIb

Gabbari necropolis. Fort Saleh Hypogeum (I). κλίνη-alcove

Plate CCLXXVIII

Gabbari necropolis. Two Hypogea, (A) and (B), Banoub Habachi. General plan

Plate CCLXXIX

Gabbari necropolis. A Soldier's Hypogeum, Victor Ghirghis. Doric doorframe of the κλίνη-alcove

Plate CCLXXXa

Gabbari necropolis. A Soldier's Hypogeum, Victor Ghirghis. Carved-out cuirass with a double row of πτέρυγες

Plate CCLXXXb

Gabbari necropolis. A Soldier's Hypogeum, Victor Ghirghis. Ceiling with a stuccoed-coating of alabaster-imitation

Plate CCLXXXI

Gabbari necropolis. A Complex of Hypogea, Henri Riad. Architectural façade. Reconstruction
Doorway featuring pseudo-windows with diagonal-grating pattern

Plate CCLXXXIIa

Gabbari necropolis. Section of a Hypogeum, Wiktor-Andrzej Daszewski
Eastern wall and SE. corner of the funerary chamber

Plate CCLXXXIIb

Gabbari necropolis. Section of a Hypogeum, Wiktor-Andrzej Daszewski
Eastern wall and SE. corner of the funerary chamber

Plate CCLXXXIIIa

Gabbari necropolis. Section of a Hypogeum, Wiktor-Andrzej Daszewski
Violated κλίνη-alcove into the back wall of the funerary chamber

Plate CCLXXXIIIb

Gabbari necropolis. Section of a Hypogeum, Wiktor-Andrzej Daszewski
Initial setting of the funerary chamber, as conjectured by W.-A. Daszewski
Reconstruction; after M. Puzkarski

Plate CCLXXXIVa

Gabbari necropolis. Gabbari Zone (B), Centre d'Études Alexandrines
Localisation of site; after N. Martin

Plate CCLXXXIVb

Gabbari necropolis. Gabbari Zone (B), Centre d'Études Alexandrines

Localisation of the Gabbari Bridge; after N. Martin

Plate CCLXXXIVc

Gabbari necropolis. Gabbari zones (A: DAI) and (B-C: CEAlex)

Localisation of zones; after N. Martin

Plate CCLXXXVa

Gabbari necropolis. Gabbari Zone (B), CEAlex. Aerial view of Gabbari Bridge during construction works; looking NW. towards the port

Plate CCLXXXVb

Gabbari necropolis. Gabbari Zone (B), Centre d'Études Alexandrines

Gabbari Bridge during construction works; looking south

Plate CCLXXXVc

Gabbari necropolis. Gabbari Zone (B), Centre d'Études Alexandrines

Gabbari Bridge during construction works; looking north

Plate CCLXXXVI

Gabbari necropolis. Gabbari Zone (B), CEAlex. Plan of tombs B1, B2, B3, B4, B5, B6, B7, and B8

Sector (I); after N. Martin

Plate CCLXXXVII

Gabbari necropolis. Gabbari Zone (B). Plan of sub-zone (I), sectors (I-II)

Plate CCLXXXVIII

Gabbari necropolis. Gabbari Zone (B). Plan of sub-zone (II), sectors (III-VI)

Plate CCLXXXIXa

Gabbari necropolis. Gabbari zones (A: DAI) and (B-C: CEAlex). Localisation of zones; after S. Rousseau

Plate CCLXXXIXb

Gabbari necropolis. Gabbari Zone (C), Centre d'Études Alexandrines. Central sector
Plan of hypogea (C3-C14); after S. Rousseau

Plate CCLXXXIXc

Gabbari necropolis. Gabbari Zone (C), Centre d'Études Alexandrines. Eastern sector
Plan of hypogea (C1-C2); after S. Rousseau

Plate CCXCa

Gabbari necropolis. Gabbari Zone (C), Centre d'Études Alexandrines
Plan of Hypogeum (C3); after S. Rousseau

Plate CCXCb

Gabbari necropolis. Gabbari Zone (C), Centre d'Études Alexandrines. Axonometric
reconstruction of Hypogeum (C3); after S. Rousseau

Plate CCXCc

Gabbari necropolis. Gabbari Zone (C), Centre d'Études Alexandrines. Reconstruction of
Daszewski's conjectured setting of funerary chamber (C3.1); after S. Rousseau

Plate CCXCd

Gabbari necropolis. Gabbari Zone (C), Centre d'Études Alexandrines. Reconstruction of
Daszewski's funerary chamber (C3.1), as viewed on discovery; after S. Rousseau

Plate CCXCla

Gabbari necropolis. Possible location of Agnew's hypogeum. Description de l'Égypte (1798-99)

Plate CCXCIb

Gabbari necropolis. Possible location of Agnew's hypogeum. Description de l'Égypte (1798-99)

Plate CCXCIc

Gabbari necropolis. Possible location of Agnew's hypogeum within the southern sector of Gabbari

Plate CCXCIIa

Gabbari necropolis. Agnew's hypogeum. Plan

Plate CCXCIIb

Gabbari necropolis. Agnew's hypogeum. Section

Plate CCXCIIIa

el-Mafrouza necropolis. Remnants of a hypogeum

Plate CCXCIIIb

el-Mafrouza necropolis. Remnants of a hypogeum

Plate CCXCIVa

el-Mafrouza necropolis. Suq el-Wardian hypogeum. Plan

Plate CCXCIVb

el-Mafrouza necropolis. Suq el-Wardian hypogeum. Section

Plate CCXCVa

el-Mafrouza necropolis. Suq el-Wardian hypogeum

Vestibule; looking towards the κλίνη-alcove

Plate CCXCVb

el-Mafrouza necropolis. Suq el-Wardian hypogeum
κλίνη-alcove. Aquatint

Plate CCXCVIa

el-Mafrouza necropolis. Suq el-Wardian hypogeum
Façade of κλίνη-alcove. Reconstruction

Plate CCXCVIb

el-Mafrouza necropolis. Suq el-Wardian hypogeum
κλίνη-alcove in section. Reconstruction

Plate CCXCVIIa

el-Mafrouza necropolis. A complex of hypogea, including the *saqiya*; Henri Riad
Hypogeum (I). Plan; after B. Abd el-Malek

Plate CCXCVIIb

el-Mafrouza necropolis. A complex of hypogea, including the *saqiya*; Henri Riad
Hypogeum (I). Section (A-A); after B. Abd el-Malek

Plate CCXCVIII

el-Mafrouza necropolis. A complex of hypogea, including the *saqiya*; Henri Riad
Hypogeum (II). Plan; after B. Abd el-Malek

Plate CCXCIX

el-Mafrouza necropolis. A complex of hypogea, including the *saqiya*; Henri Riad
Hypogeum (III). Plan; after B. Abd el-Malek

Plate CCCa

el-Mafrouza necropolis. A complex of hypogea, including the *saqiya*; Henri Riad Hypogeum (III). Wall paintings (2; 4; 5)

Plate CCCb

el-Mafrouza necropolis. A complex of hypogea, including the *saqiya*; Henri Riad Hypogeum (III). The *saqiya* scene (2)

Plate CCCc

el-Mafrouza necropolis. A complex of hypogea, including the *saqiya*; Henri Riad Hypogeum (III). Bearded herm in a precinct (4)

Plate CCCd

el-Mafrouza necropolis. A complex of hypogea, including the *saqiya*; Henri Riad Hypogeum (III). Hellenic κριοφόρος or biblical Good Shepherd? (5)

Plate CCCI

el-Mafrouza necropolis. A complex of hypogea, including the *saqiya*; Henri Riad Hypogeum (III). Wall decoration (6)

Plate CCCIIa

el-Mafrouza necropolis. A complex of hypogea, including the *saqiya*; Henri Riad Hypogeum (III). Egyptianizing ba-bird in right-profile, flanking an altar

Plate CCCIIb

el-Mafrouza necropolis. A complex of hypogea, including the *saqiya*; Henri Riad Hypogeum (III). Paintings on the back (B) and lateral (A) walls of the burial-chamber (7)
Reconstruction; after B. Abd el-Malek

Plate CCCIII

el-Mafrouza necropolis. A complex of hypogea, including the *saqiya*; Henri Riad
Hypogea (III-IV). Plan; after B. Abd el-Malek

Plate CCCIV

el-Mafrouza necropolis. Stagni Complex of Hypogea. Hypogea (I-III)
Plan; after A. Abd el-Fattah and S.A. Choukri

Plate CCCVa

el-Mafrouza necropolis. Stagni complex of hypogea. Hypogeam (II)
Painted tomb (II.E) *in situ*

Plate CCCVb

el-Mafrouza necropolis. Stagni complex of hypogea. Hypogeam (II)
Painted tomb (II.E) relocated to Kom el-Shuqafa

Plate CCCVIa

el-Mafrouza necropolis. Stagni. Hypogeam (II). Painted tomb (II.E)
Southern pilaster. Exterior. Petal-winged Eroses as *candelabrum*

Plate CCCVIb

el-Mafrouza necropolis. Stagni. Hypogeam (II). Painted tomb (II.E)
Northern pilaster. Exterior. Petal-winged Eroses as *candelabrum*

Plate CCCVIc

el-Mafrouza necropolis. Stagni. Hypogeam (II). Painted tomb (II.E)
Northern pilaster. Lateral face. A guardian Anubis

Plate CCCVIIa

el-Mafrouza necropolis. Stagni. Hypogeum (II). Painted tomb (II.E). Capital of the northern pilaster. Exterior. Horus-falcons in profile, flanking a κάλαθος

Plate CCCVIIb

el-Mafrouza necropolis. Stagni. Hypogeum (II). Painted tomb (II.E)
Entablature of the architectural façade

Plate CCCVIIIa

el-Mafrouza necropolis. Stagni. Hypogeum (II). Painted tomb (II.E)
Pediment of the architectural façade

Plate CCCVIIIb

el-Mafrouza necropolis. Stagni. Hypogeum (II). Painted tomb (II.E)
Niche cut into the back wall

Plate CCCIX

el-Wardian necropolis. Grand Catacomb. Location on Norden's 1755 map

Plate CCCX

el-Wardian necropolis. Grand Catacomb. Plan and section, as viewed by F.-L. Norden in 1737

Plate CCCXI

el-Wardian necropolis. Grand Catacomb. Plan (B-C) and entrance (D),
as viewed by Richard Pococke in 1737

Plate CCCXIIa

el-Wardian necropolis. Grand Catacomb. Plan (2) and details (7-8)
Description de l'Égypte (1798-99)

Plate CCCXIb

el-Wardian necropolis. Grand Catacomb. Section. Description de l'Égypte (1798-99)

Plate CCCXIIIa

el-Wardian necropolis. Grand Catacomb. Localisation of site. Description de l'Égypte (1798-99)

Plate CCCXIIIb

el-Wardian necropolis. Grand Catacomb. Localisation of site. Satellite image

Plate CCCXIVa

el-Wardian necropolis. Grand Catacomb. Plan (a); after B. Abd el-Malek

Plate CCCXIVb

el-Wardian necropolis. Grand Catacomb. Plan (b); after P.-D. Martin
Description de l'Égypte (1798-99)

Plate CCCXVa

el-Wardian necropolis. Grand Catacomb. Plan (c); after B. Abd el-Malek

Plate CCCXVb

el-Wardian necropolis. Grand Catacomb. Plan (d); after B. Abd el-Malek

Plate CCCXVIa

el-Wardian necropolis. Grand Catacomb. At the entrance to the rectangular hall (A11),
looking towards the circular hall (A18)

Plate CCCXVIb

el-Wardian necropolis. Grand Catacomb. Cupola of the circular hall (A18)

Plate CCCXVIIa

el-Wardian necropolis. Grand Catacomb. Surface constructions
Plan; after B. Abd el-Malek

Plate CCCXVIIb

el-Wardian necropolis. Grand Catacomb. Surface constructions
Remnants of the portico (No. 6)

Plate CCCXVIIc

el-Wardian necropolis. Grand Catacomb. Surface constructions
Remnants of the portico (No. 6)

Plate CCCXVIII

el-Wardian necropolis. Hypogea contiguous with the Grand Catacomb (Cont.)
Sarcophagus-alcoves with garland decoration

Plate CCCXIX

el-Wardian necropolis. 'Baths of Cleopatra'. Localisation of site
Description de l'Égypte (1798-99)

Plate CCCXX

el-Wardian necropolis. 'Baths of Cleopatra'

Plate CCCXXIa

el-Wardian necropolis. Bartocci's hypogeum. Plan

Plate CCCXXIb

el-Wardian necropolis. Bartocci's hypogeum. Section

Plate CCCXXII

el-Wardian necropolis. Two adjacent hypogea; junction of streets No. 2171 and 2150 (Korret el-Ein). Plan and section

Plate CCCXXIII

el-Wardian necropolis. Joussef Mahmoud hypogeum. Plan

Plate CCCXXIVa

el-Wardian necropolis. Ezbet el-Yousra hypogeum. Plan

Plate CCCXXIVb

el-Wardian necropolis. Ezbet el-Yousra hypogeum. Burial-chamber (3)

Arcosolium of the southern wall

Plate CCCXXVa

Gardens of Saïd Pasha's palace, southern Gabbari. Mosaic pavement; *emblema* reproduced

Plate CCCXXVb

Gardens of Saïd Pasha's palace, southern Gabbari. Remains of a mosaic pavement

Plate CCCXXVc

Gardens of Saïd Pasha's palace, southern Gabbari. Remains of the medusa *emblema*

Plate CCCXXVI

SW. corner of el-Falaki's circuit, Karmouz. Remnants of a *circus-hippodromos*

Description de l'Égypte (1798-99)

Plate CCCXXVIIa

SW. corner of el-Falaki's circuit, Karmouz. Remnants of a *circus-hippodromos* dug into the northern sector of the Shuqafa plateau

Plate CCCXXVIIb

SW. corner of el-Falaki's circuit, Karmouz. Remnants of a *circus-hippodromos*

Description de l'Égypte (1798-99)

Plate CCCXXVIIc

SW. corner of el-Falaki's circuit, Karmouz

Artificial depression of the *circus-hippodromos*. Section. Description de l'Égypte (1798-99)

Plate CCCXXVIII

SW. corner of el-Falaki's circuit, Karmouz. Artificial depression of a *circus-hippodromos*,

ca. 1900-01

Plate CCCXXIXa

SW. corner of el-Falaki's circuit, Karmouz. Remains of the *spina* of a *circus-hippodromos*

Description de l'Égypte (1798-99)

Plate CCCXXIXb

SW. corner of el-Falaki's circuit, Karmouz. *In-situ* seats (k) of a *circus-hippodromos*

Description de l'Égypte (1798-99)

Plate CCCXXXa

SW. corner of el-Falaki's circuit, Karmouz. Diocletian's column

Description de l'Égypte (1798-99)

Plate CCCXXXb

SW. corner of el-Falaki's circuit, Karmouz. Diocletian's column

Description de l'Égypte (1798-99)

Plate CCCXXXc

SW. corner of el-Falaki's circuit, Karmouz. Diocletian's column

Description de l'Égypte (1798-99)

Plate CCCXXXIa

Sarapeion. Restoration of Hadrian's Apis bull by Italian sculptor V. Marcucci (top-left);
G. Botti (below-right). Statue discovered on May 14th, 1895

Plate CCCXXXIb

Sarapeion. Hadrian's Apis bull; post-restoration
GRM, Salle (G), Inv. No. 3512

Plate CCCXXXII

Sarapeion. Marble statue of Sarapis; ca. the 2nd century AD
GRM, Inv. No. 3916

Plate CCCXXXIII

Sarapeion, Karmouz. General plan of site

Plate CCCXXXIV

Sarapeion, Karmouz. Detailed excavation plan

Plate CCCXXXV

Sarapeion, Karmouz. Plan of excavated areas

Plate CCCXXXVI

Sarapeion, Karmouz. Plan of successive foundations

Plate CCCXXXVIIa

Sarapeion, Karmouz. Excavated vestiges of phase (I) (shaded; off el-Falaki's grid)
towards the northern, northeastern, and western peripheries

Plate CCCXXXVIIb

Sarapeion, Karmouz. Excavated vestiges of phase (I) (solid line; off el-Falaki's grid) on either side of the Euergetean temple of phase (II) (dashed line)

Plate CCCXXXVIIc

Sarapeion, Karmouz. Excavated vestiges of the Euergetean temple and *oikos*-building of phase (II) (solid line) relative to the constructions of phase (I) (dashed line)

Plate CCCXXXVIId

Sarapeion. Plan of phase (I) structures (solid line; off el-Falaki's grid) east of the Euergetean temple of phase (II). Successive constructions (dashed line)

Plate CCCXXXVIIIa

Sarapeion. Constructions of phase (I), west of the Euergetean temple. Foundations between the ναός and *oikos*-building

Plate CCCXXXVIIIb

Sarapeion. Constructions of phase (I), east of the Euergetean temple. Foundations of chamber-like structures off el-Falaki's grid

Plate CCCXXXVIIIc

Sarapeion. Phase (I). Pebbled-pavement of the sacrificial altar of Ptolemy II Philadelphos and Arsinoe II

Plate CCCXXXVIId

Sarapeion. Phase (I). Pebbled-pavement of the sacrificial altar of Ptolemy II Philadelphos and Arsinoe II

Plate CCCXXXVIIIe

Sarapeion. Phase (I). Sacrificial altar of Ptolemy II Philadelphos and Arsinoe II, *in situ*

Plate CCCXXXVIII f

Sarapeion. Phase (I). Sacrificial altar of Ptolemy II Philadelphos and Arsinoe II, with traces of a Greek dedicatory inscription. GRM, Inv. No. 56

Plate CCCXXXVIII g

Sarapeion. Phase (I). Sacrificial altar of Ptolemy II Philadelphos and Arsinoe II
Reconstruction; after E.R. Fiechter

Plate CCCXXXIX

Sarapeion, Karmouz. Plan of Ptolemaic structures pertaining in origin, to phase (I)

Plate CCCXL a

Sarapeion. Phase (II). Foundation plaque of the Euergetean ναός and τέμενος
Recto/verso: Greek-shown. Material: greenish-turquoise-glazed terracotta

Plate CCCXL b

Sarapeion. Phase (II). Foundation plaque of the Euergetean ναός and τέμενος
Recto/verso: hieroglyphic-shown. Material: greenish-turquoise-glazed terracotta

Plate CCCXL c

Sarapeion. Phase (II). Foundation plaque of the Euergetean ναός and τέμενος
Recto/verso: Greek-shown. Material: gold

Plate CCCXL i a

Sarapeion. Phase (II). Foundation plaque of Philopator's shrine to Harpocrates
Bilingual: Greek-hieroglyphic. Material: gold

Plate CCCXLIb

Sarapeion. Phase (II). Foundation plaque of Philopator's shrine to Harpocrates

Bilingual: Greek-hieroglyphic. Material: bronze

Plate CCCXLII

Sarapeion. Phase (II). Plan of the Euergetean sanctuary

Plate CCCXLIII

Sarapeion. Phase (II). Axonometric reconstruction of the Euergetean sanctuary

Plate CCCXLIV

Sarapeion, Karmouz. AE drachm of Trajan; regnal year LIE (15), ca. AD 111/112

Obverse: laureate bust in right-profile (AYT KAIC NEP TPAIANOS CEP ΓEPM); reverse: distyle temple of Sarapis

Plate CCCXLV

Sarapeion. Phase (III). Plan of the Roman sanctuary

Plate CCCXLVI

Sarapeion. Phase (III). Axonometric reconstruction of the Roman sanctuary

Plate CCCXLVII

Mosaic from Σέπφωρις (present-day Tzipori, Israel); ca. the 5th century AD. Above: Egypt, Nilotic scene; below: Alexandria, Diocletian's column, the Pharos lighthouse, and a city gate

Plate CCCXLVIIIa

Sarapeion, Karmouz. Excavated cistern southeast of the enclosure; after A. Rowe (1946) and I. Hairy (2002)

Plate CCCXLVIIIb

Sarapeion, Karmouz. Excavated cistern southeast of the enclosure. Plan; after I. Péguet

Plate CCCXLVIIIc

Sarapeion, Karmouz. Excavated cistern southeast of the enclosure. Section; after I. Péguet

Plate CCCXLVIII d

Sarapeion, Karmouz. *Anta* of a half-column in pink granite. In the background, the vaults of the cistern; after Y. Guyard

Plate CCCXLVIII e

Sarapeion. Karmouz. Fragment of a mosaic pavement covering one of the vaults of the cistern; after J.-Cl. Hurteau

Plate CCCXLIX

Sarapeion, Karmouz. Fragment of papyrus from the Alexandrian World Chronicle
Theme: Theophilus' triumph over Sarapis

Plate CCCL

Kom el-Shuqafa necropolis. General plan

Plate CCCLI

Kom el-Shuqafa necropolis. Plateau; excavations of Expedition Ernst von Sieglin, 1900-02

Plate CCCLII

Kom el-Shuqafa necropolis. Plateau; excavations of Expedition Ernst von Sieglin, 1900-02

Plate CCCLIIIa

Kom el-Shuqafa necropolis. Plateau; looking towards Fort Kom el-Hadid,
aka Borg Abu el-Hachem

Plate CCCLIIIb

Kom el-Shuqafa necropolis. Plateau; excavations of Expedition Ernst von Sieglin, 1900-02

Plate CCCLIV

Kom el-Shuqafa necropolis (53b-h). Relative location to nearby sites: *circus-hippodromos* (51); Sarapeion (52); bath complexes (55b); Agnew's hypogeum (47l)

Plate CCCLV

Kom el-Shuqafa necropolis. Excavated funerary structures south and west of the *circus-Hippodromos*

Plate CCCLVIa

Kom el-Shuqafa necropolis. Wescher tomb. Plan and section

Plate CCCLVIb

Kom el-Shuqafa necropolis. Wescher tomb. Painted frieze of the *exedra*

Plate CCCLVII

Kom el-Shuqafa necropolis. Puglioli tomb: Schreiber's Typus (ε). Plan

Plate CCCLVIIIa

Kom el-Shuqafa necropolis. Scavo (A); localisation

Plate CCCLVIIIb

Kom el-Shuqafa necropolis. Scavo (A). Section

Plate CCCLIXa

Kom el-Shuqafa necropolis. Scavo (A). Plan

Plate CCCLIXb

Kom el-Shuqafa necropolis. Scavo (A). Section

Plate CCCLXa

Kom el-Shuqafa necropolis. Scavo (B); localisation

Plate CCCLXb

Kom el-Shuqafa necropolis. Scavo (B). Section

Plate CCCLXI

Kom el-Shuqafa necropolis. Scavo (B). Plan

Plate CCCLXII

Kom el-Shuqafa necropolis. Scavo (C); localisation

Plate CCCLXIII

Kom el-Shuqafa necropolis. Scavo (C). Plan

Plate CCCLXIVa

Kom el-Shuqafa necropolis. Scavo (D); localisation

Plate CCCLXIVb

Kom el-Shuqafa necropolis. Scavo (D). View of the entrance

Plate CCCLXVa

Kom el-Shuqafa necropolis. Scavo (D). Plan

Plate CCCLXVb

Kom el-Shuqafa necropolis. Scavo (D). Section

Plate CCCLXVIa

Kom el-Shuqafa necropolis. Hauptgrab; localisation

Plate CCCLXVIb

Kom el-Shuqafa necropolis. Hauptgrab. First, accidentally-discovered access-point

Plate CCCLXVII

Kom el-Shuqafa necropolis. Hauptgrab. Phase (I). Plan

Plate CCCLXVIII

Kom el-Shuqafa necropolis. Hauptgrab (53f) and Nebengrab (53g). Subterranean-level (I)

Plate CCCLXIX

Kom el-Shuqafa necropolis. Hauptgrab. Subterranean-level (II)

Plate CCCLXXa

Kom el-Shuqafa necropolis. Hauptgrab (53f) and Nebengrab (53g). Section

Plate CCCLXXb

Kom el-Shuqafa necropolis. Hauptgrab. Section

Plate CCCLXXIa

Kom el-Shuqafa necropolis. Ground-level constructions above the Hauptgrab (53f) and Nebengrab (53g). Mosaic pavement

Plate CCCLXXIb

Kom el-Shuqafa necropolis. Ground-level constructions above the Hauptgrab (53f) and Nebengrab (53g). Mosaic pavement

Plate CCCLXXIIa

Kom el-Shuqafa necropolis. Hauptgrab. Subterranean-level (I); *exedra* (II)

Plate CCCLXXIIb

Kom el-Shuqafa necropolis. Hauptgrab. Subterranean-level (I); rotunda (III)

Plate CCCLXXIII

Kom el-Shuqafa necropolis. Hauptgrab. Subterranean-level (I); *triclinium* (IV)

Plate CCCLXXIVa

Kom el-Shuqafa necropolis. Hauptgrab. Subterranean-level (I); stairway (XI);
looking down to vestibules (XII-XIII)

Plate CCCLXXIVb

Kom el-Shuqafa necropolis. Hauptgrab. Subterranean-level (II);
façade of funerary-chamber (XIV): the right-side ἀγαθοδαίμων and *aegis*

Plate CCCLXXVa

Kom el-Shuqafa necropolis. Hauptgrab. Subterranean-level (II); vestibule (XIII)
Striding male (e)

Plate CCCLXXVb

Kom el-Shuqafa necropolis. Hauptgrab. Subterranean-level (II); vestibule (XIII)
Striding female (d)

Plate CCCLXXVIa

Kom el-Shuqafa necropolis. Hauptgrab. Subterranean-level (II); funerary-chamber (XIV)
Front wall: Anubis as ‘tomb-protector’

Plate CCCLXXVIb

Kom el-Shuqafa necropolis. Hauptgrab. Subterranean-level (II); funerary-chamber (XIV)

Central alcove: façade of the sarcophagus

Plate CCCLXXVIIa

Kom el-Shuqafa necropolis. Hauptgrab. Subterranean-level (II); funerary-chamber (XIV)

Central alcove: back wall

Plate CCCLXXVIIb

Kom el-Shuqafa necropolis. Hauptgrab. Subterranean-level (II); funerary-chamber (XIV)

Central alcove: right wall

Plate CCCLXXVIIc

Kom el-Shuqafa necropolis. Hauptgrab. Subterranean-level (II); funerary-chamber (XIV)

Central alcove: left wall

Plate CCCLXXVIIIa

Kom el-Shuqafa necropolis. Hauptgrab. Subterranean-level (II); funerary-chamber (XIV)

Right alcove: back wall

Plate CCCLXXVIIIb

Kom el-Shuqafa necropolis. Hauptgrab. Subterranean-level (II); funerary-chamber (XIV)

Left alcove: back wall

Plate CCCLXXIXa

Kom el-Shuqafa necropolis. Hauptgrab. Subterranean-level (II); funerary-chamber (XIV)

Right alcove: right wall

Plate CCCLXXIXb

Kom el-Shuqafa necropolis. Hauptgrab. Subterranean-level (II); funerary-chamber (XIV)

Right alcove: left wall

Plate CCCLXXXa

Kom el-Shuqafa necropolis. Hauptgrab. Subterranean-level (II); funerary-chamber (XIV)

Left alcove: right wall

Plate CCCLXXXb

Kom el-Shuqafa necropolis. Hauptgrab. Subterranean-level (II); funerary-chamber (XIV)

Left alcove: left wall

Plate CCCLXXXI

Kom el-Shuqafa necropolis. Nebengrab. Phase (I). Plan

Plate CCCLXXXII

Kom el-Shuqafa necropolis. Nebengrab. In the *atrium* (A), looking towards staircases (n'-n'')

Plate CCCLXXXIIIa

Kom el-Shuqafa necropolis. Nebengrab. *Loculus*-chamber (C)

Plate CCCLXXXIIIb

Kom el-Shuqafa necropolis. Nebengrab. *Loculus*-chamber (C)

Closing-slab of *loculus* No. 18

Plate CCCLXXXIVa

Kom el-Shuqafa necropolis. Nebengrab. Hall (B)

Sarcophagus-alcove (d): back wall. Upper and lower registers

Plate CCCLXXXIVb

Kom el-Shuqafa necropolis. Nebengrab. Hall (B)

Sarcophagus-alcove (b): back wall. Upper and lower registers

Plate CCCLXXXV

Kom el-Shuqafa necropolis. Nebengrab. Plan

Plate CCCLXXXVIa

Kom el-Shuqafa necropolis. Nebengrab. Burial-chamber (E)

Sarcophagus-alcove (h)

Plate CCCLXXXVIb

Kom el-Shuqafa necropolis. Nebengrab. Burial-chamber (E)

Sarcophagus-alcove (h). Reconstruction

Plate CCCLXXXVII

Kom el-Shuqafa necropolis. Nebengrab. Burial-chamber (E)

Sarcophagus-alcove (i)

Plate CCCLXXXVIII

Gabbari necropolis (47). Sieglin tomb. Reconstruction; after Ernst R. Fiechter

Plate CCCLXXXIX

Kom el-Shuqafa necropolis. Nebengrab. Burial-chamber (F)

Plate CCCXC

Kom el-Shuqafa necropolis. Hypogeum NW. of the Hauptgrab (53f)

Plate CCCXCI

Minet el-Bassal; el-Labbane. Cisterns east of the Mosque of Thousand Columns

Plate CCCXCII

Minet el-Bassal; el-Labbane. Cistern east of the Mosque of Thousand Columns

Plan (1) and section (2-4). Description de l'Égypte (1798-99)

Plate CCCXCIIIa

Kom el-Shuqafa. Baths south of Botti's Scavo (D) (53e)

Bath complex (A). Plan and section

Plate CCCXCIIIb

Kom el-Shuqafa. Baths south of Botti's Scavo (D) (53e)

Bath complex (B). Plan and section

Plate CCCXCIV

Minet el-Bassal. Mosque of Thousand Columns. Section. Description de l'Égypte (1798-99)

Plate CCCXCV

Minet el-Bassal. Mosque of Thousand Columns. Plan. Description de l'Égypte (1798-99)

Plate CCCXCVI

el-Attarine. el-Attarine Mosque. Sarcophagus of Nectanebo II

The British Museum. Inv. No. BM. EA10

Plate CCCXCVII

el-Attarine. el-Attarine Street. Remnants of an ancient building

Plate CCCXCVIIIa

el-Attarine. Bath complex labelled 'Ruines'. Description de l'Égypte (1798-99)

Plate CCCXCVIIIb

el-Attarine; Kom el-Dikka. el-Falaki's *insulae* L1-L'2-R4-R6. Relative location of the recorded bath complex (62a) to the imperial baths at Kom el-Dikka (20)

Plate CCCXCIX

el-Attarine. Inscribed pedestal/case (reused). Find-spot: approximately, the ex-Bourse Toussoun (90)

Plate CD

el-Attarine. NW. section of el-Falaki's *insula* L1-L'2-R4-R5
Chantier Menasce. Foundation wall

Plate CDIa

Kom el-Dikka. el-Nebi Daniel Mosque and the ex-Alawite mausoleum

Plate CDIb

Kom el-Dikka. el-Nebi Daniel Mosque. Cistern

Plate CDIIa

Kom el-Dikka. el-Nebi Daniel Mosque. Breccia's 1929 excavations

Plate CDIIb

Kom el-Dikka. el-Nebi Daniel's environs. Breccia's 1929 *sondages* (A; B; C)

Plate CDIII

Kom el-Dikka. Polish concession. Late Antique *odeum*

Plate CDIV

Kom el-Dikka. Polish concession. Late Antique *odeum*

Plate CDVa

Kom el-Dikka. Polish concession. Sector (MX). Remnants of a *villa urbana* under the pavement of the *odeum*'s portico

Plate CDVb

Kom el-Dikka. Polish concession. Sector (MX). Remnants of a *villa urbana* under the pavement of the *odeum*'s portico

Plate CDVIa

Kom el-Dikka. Polish concession. Satellite image. Localisation of sites

Plate CDVIb

Kom el-Dikka. Polish concession. Sector (U)

Plate CDVIc

Kom el-Dikka. Polish concession. Sector (U). Remnants following geographical orientation

Plate CDVIIa

Kom el-Dikka. NW. sector of the Polish concession (U). Remnants of structures and an inner alley following geographical orientation

Plate CDVIIb

Kom el-Dikka. NW. sector of the Polish concession (U). Remnants of structures and an inner alley following geographical orientation

Plate CDVIII

Kom el-Dikka. Polish concession. Sector (MX). Roman *villa urbana*

Plan; after G. Majcherek

Plate CDIX

Kom el-Dikka. Polish concession. Sector (MXV). Roman *villa urbana*

Plan; after G. Majcherek

Plate CDXa

Kom el-Dikka. Polish concession. Sector (F). Remains of a chamber with mosaic pavement in *opus barbaricum*

Plate CDXb

Kom el-Dikka. Polish concession. Sector (F). Remains of late structures contemporary with the great cistern

Plate CDXIa

Kom el-Dikka. Polish concession. Sector (F). Roman house (FA). Phase (I)

Plan; after G. Majcherek

Plate CDXIb

Kom el-Dikka. Polish concession. Sector (F). Roman house (FA). Phase (II)

Plan; after G. Majcherek

Plate CDXIIa

Kom el-Dikka. Polish concession. Sector (F). Roman house (FA)

General view; after W. Jerke

Plate CDXIIb

Kom el-Dikka. Polish concession. Sector (F). Roman house (FA)

Marble floor; after G. Majcherek

Plate CDXIIIa

el-Messallah Gharb. Alexandria Opera House. Statue of Markus Aurelius

Plate CDXIIIb

el-Messallah Gharb. Church of San Saba. Statue of a woman and her child

Plate CDXIVa

Kom el-Dikka. Southern edge of Fouad Street, south of the Alexandria Opera House
Stratification of surface-deposit at the Zogheb plot

Plate CDXIVb

Kom el-Dikka. Southern edge of Fouad Street, south of the Alexandria Opera House
Fragment of a mosaic pavement

Plate CDXV

Kom el-Dikka. Southern edge of Fouad Street, SW. of the junction with Safia Zaghloul
Statue of Herakles Epitrapezios

Plate CDXVIa

Kom el-Dikka. Southern edge of Fouad Street, SE. corner of the junction with Safia Zaghloul
Stylobate of a Doric colonnade (stoa?). Plan and section

Plate CDXVIb

Kom el-Dikka. Southern edge of Fouad Street, SE. corner of the junction with Safia Zaghloul
Stylobate with three fragmentary columns

Plate CDXVIc

Kom el-Dikka. Southern edge of Fouad Street, SE. corner of the junction with Safia Zaghloul
The western stylobate and its fragmentary columns

Plate CDXVI d

Kom el-Dikka. Southern edge of Fouad Street, SE. corner of the junction with Safia Zaghloul
Stylobate and fragmentary column

Plate CDXVI e

Kom el-Dikka. Southern edge of Fouad Street, SE. corner of the junction with Safia Zaghloul
Stylobate and fragmentary column

Plate CDXVI f

Kom el-Dikka. Southern edge of Fouad Street, SE. corner of the junction with Safia Zaghloul
Stylobate and fragmentary column

Plate CDXVII

Kom el-Dikka. Southern edge of Fouad Street, opposite the ex-Municipality of Alexandria
Cistern Sarkoug el-Saghir. Plan and section

Plate CDXVIII

el-Attarine. Southern edge of Fouad Street, at the junction with Sherif Pasha (Salah Salem)
Ptolemaic temple. The present-day site of the Alexandria Center of Arts

Plate CDXIX

el-Attarine. Corinthian capital of Alexandrian type-I
GRM, Inv. No. 20939

Plate CDXXa

Kom el-Dikka. Southeast of the Kom el-Dikka Archaeological Park
Temple to Bastet (?); workshop (?). Property of the Ministry of Interior

Plate CDXXb

Kom el-Dikka. SE. of the Kom el-Dikka Archaeological Park. Temple to Bastet (?); workshop (?)

Localisation on el-Falaki's grid

Plate CDXXIa

Kom el-Dikka. SE. of the Kom el-Dikka Archaeological Park. Temple to Bastet (?); workshop (?)

Excavations: southern sector of the plot; looking east

Plate CDXXIb

Kom el-Dikka. SE. of the Kom el-Dikka Archaeological Park. Temple to Bastet

Foundation plaque in blue-green glass. Recto (shown): hieroglyphic; verso: Greek

Inv. No. E211-3

Plate CDXXII

Kom el-Dikka. SE. of the Kom el-Dikka Archaeological Park. Temple to Bastet (?); workshop (?)

Excavation plan; localisation of deposits

Plate CDXXIII

Kom el-Dikka. SE. of the Kom el-Dikka Archaeological Park. Temple to Bastet (?); workshop (?)

Second deposit

Plate CDXXIV

Statue of Pan; find-spot: Fouad Street

Plate CDXXV

el-Ramleh. Le Hotel Métropole. Heliopolis obelisks. Description de l'Égypte (1798-99)

Plate CDXXVIa

el-Ramleh. Le Hotel Métropole. Bronze crabs of the New York obelisk

Plate CDXXVIb

el-Ramleh. Le Hotel Métropole. Excavations revealing steps, pedestal, and position of crabs

Plate CDXXVIc

el-Ramleh. Le Hotel Métropole. Excavations revealing steps, pedestal, and position of crabs

Plate CDXXVII

el-Ramleh. Le Hotel Métropole. Façade of the Caesareum. Reconstruction

Plate CDXXVIII

The prone obelisk re-erected at Victoria Embankment, London

Plate CDXXIXa

el-Ramleh. Le Hotel Métropole. The staging of the New York obelisk
November 5th, 1879

Plate CDXXIXb

el-Ramleh. Le Hotel Métropole. The hoisting of the New York obelisk

Plate CDXXXa

el-Ramleh. Le Hotel Métropole. The New York obelisk, overturned
December 6th, 1879

Plate CDXXXb

el-Ramleh. Le Hotel Métropole. The New York obelisk, overturned
December 6th, 1879

Plate CDXXXI

The standing obelisk re-erected at Central Park, New York

Plate CDXXXII

el-Ramleh. Le Hotel Métropole. Turning the New York obelisk
December 6th, 1879

Plate CDXXXIII

el-Ramleh. Saad Zaghloul Square. Le Hotel Métropole and buildings west of it
Localisation of the Heliopolis obelisks

Plate CDXXXIV

el-Ramleh. Relative location of the obelisks to the hypothesized enclosure of the Caesareum,
Synagogue Eliyahu Hanavi, and the CEA plots

Plate CDXXXVa

el-Ramleh. Cinema Majestic. Zone (II). Remnants of walls (MR34) and (MR115)

Plate CDXXXVb

el-Ramleh. Cinema Majestic. Zone (II). Remnants of walls (MR34) and (MR115) in relation to
successive constructions (MR114) and (CI4)

Plate CDXXXVc

el-Ramleh. Cinema Majestic. Zone (II). Late Roman bathing establishment, with the remains
of the *caldarium* (heater and bathtubs)

Plate CDXXXVI

el-Ramleh. Cinema Majestic. Zone (II). Excavated remnant of wall (MR34) emerging from
groundwater

Plate CDXXXVII

el-Ramleh. Cinema Majestic. Zone (II). Wall (MR114-115) and cistern (CI4); the groove at the
center signals the destruction of wall (MR34)

Plate CDXXXVIII

el-Ramleh. Billiard Palace. General view of the terraced layout; after J.-Y. Empereur

Plate CDXXXIX

el-Ramleh. Billiard Palace. Fragments of inscribed columns at groundwater-level;
after J.-Y. Empereur

Plate CDXL

el-Ramleh. Billiard Palace. Fragment of an inscribed half-column, cleared;
after J.-Y. Empereur

Plate CDXLI

el-Ramleh. Billiard Palace. Fragment of an inscribed half-column, reproduced;
after S. Rousseau

Plate CDXLII

el-Ramleh. Billiard Palace. Greek dedicatory inscription, reproduced; after S. Rousseau

Plate CDXLIIa

Garage Lux and Cinema Park. Upper part of the cuirass-statue, *in situ*

Plate CDXLIIb

Garage Lux and Cinema Park. Lower part of the cuirass-statue, *in situ*

Plate CDXLIIc

Garage Lux and Cinema Park. Cuirass-statue, post-restoration

Plate CDXLIV

el-Ramleh. Saint Mark's Coptic-Orthodox Patriarchate. Excavation plan showing *sondages* (1-2);
after C. Requi

Plate CDXLVa

el-Ramleh. ex-Scottish (el-Manar) School. Plan of subterranean complex (hydraulic installation); after M. Bartocci

Plate CDXLVb

el-Ramleh. ex-Scottish (el-Manar) School. Left: plan of surface-constructions (A-B); right: section of round-chamber (V); after M. Bartocci

Plate CDXLVIa

el-Ramleh. ex-Scottish (el-Manar) School. Fragment of a mosaic with geometric motifs
Reconstruction; after M. Bartocci

Plate CDXLVIb

el-Ramleh. ex-Scottish (el-Manar) School. Remnants of a colonnaded hall
Reconstruction; after M. Bartocci

Plate CDXLVIc

el-Ramleh. ex-Scottish (el-Manar) School. Fragment of a double ivy-leaf-shaped, fluted column marking one corner of a colonnaded hall

Plate CDXLVIIa

el-Ramleh. ex-Pelizäus Heim (Safia Zaghoul School). Location of two Late Antique cisterns on Adriani's 1934 *pianta* (Plate LXIII)

Plate CDXLVIIb

el-Ramleh. ex-Pelizäus Heim (Safia Zaghoul School). Location, plan, and section of a Late Antique cistern; after St. Medeksza

Plate CDXLVIIIa

el-Ramleh; el-Mazarita. Opposite the Mosque of el-Qaid Ibrahim Pasha. Bath complex

Plate CDXLVIIIb

el-Ramleh; el-Mazarita. Opposite the Mosque of el-Qaid Ibrahim Pasha. Bath complex

Plate CDXLIXa

el-Ramleh. Diana Theater. Excavation plan

Plate CDXLIXb

el-Ramleh. Diana Theater. Mosaic pavement of the *triclinium*

Reconstruction; after M.-J. Schumacher

Plate CDXLIXc

el-Ramleh. Diana Theater. Clearing the *triclinium*'s mosaic pavement

Plate CDL

el-Ramleh. Diana Theater. Mosaic pavement of the *triclinium*; *emblema* with a medusa

Plate CDLI

el-Ramleh. Chantier Abd el-Hamid Pasha. Traces of stonecutters' marks

Plate CDLII

el-Ramleh. Chantier Moustaki. Excavation plan

Plate CDLIIIa

el-Ramleh. Chantier Moustaki. Remains of pillar (1)

Plate CDLIIIb

el-Ramleh. Chantier Moustaki. Remains of pillar (4)

Plate CDLIIIc

el-Ramleh. Chantier Moustaki. Rectangular reservoir (6)

Plate CDLIV

el-Ramleh. Chantier Politi (Cinema Radio). Excavation plan

Plate CDLVa

el-Ramleh. Chantier Politi (Cinema Radio). Test-pit (48). Grand pillar

Plate CDLVb

el-Ramleh. Chantier Politi (Cinema Radio). Test-pit (23). Remnant of wall

Plate CDLVc

el-Ramleh. Chantier Politi (Cinema Radio). Test-pit (23). Remnant of wall

Plate CDLVd

el-Ramleh. Chantier Politi (Cinema Radio). Test-pit (23). Façade and section of wall

Plate CDLVe

el-Ramleh. Chantier Politi (Cinema Radio). Test-pit (SM). Façade of excavated wall

Plate CDLVia

el-Ramleh. Chantier Politi (Cinema Radio). Test-pit (44). Section of a canal

Plate CDLVib

el-Ramleh. Chantier Politi (Cinema Radio). Circular well

Plate CDLVic

el-Ramleh. Chantier Politi (Cinema Radio). Fragment of a stuccoed-polychrome cornice

Plate CDLVII

el-Ramleh. Chantier Heikal. Excavation plan

Plate CDLVIIIa

el-Ramleh. Chantier Finney. Excavation plan

Plate CDLVIIIb

el-Ramleh. Chantier Finney. General view

Plate CDLVIIIc

el-Ramleh. Chantier Finney. Late construction

Plate CDLVIIId

el-Ramleh. Chantier Finney. Late construction

Plate CDLIXa

el-Ramleh. Chantier Finney. Construction (No. 1)

Plate CDLIXb

el-Ramleh. Chantier Finney. Stonecutters' marks on the blocks of construction (No. 1)

Plate CDLXa

el-Ramleh. Chantier Finney. Construction (No. 4)

Plate CDLXb

el-Ramleh. Chantier Finney. Construction (No. 4), and late construction overbuilding construction (No. 1)

Plate CDLXIa

el-Ramleh. Chantier Finney. Constructions (No. 10) and (No. 11)

Plate CDLXIb

el-Ramleh. Chantier Finney. Constructions (No. 10) and (No. 11)

Plate CDLXIIa

el-Ramleh. Chantier Finney. Construction (No. 14). Plan and section

Plate CDLXIIf

el-Ramleh. Chantier Finney. Construction (No. 14)

Plate CDLXIIf

el-Ramleh. Chantier Finney. Construction (No. 14) contiguous with late construction

Plate CDLXIIIa

el-Ramleh. Chantier Finney. Constructions (No. 16) and (No. 17) overbuilt with late construction

Plate CDLXIIIb

el-Ramleh. Chantier Finney. Constructions (No. 16) and (No. 17) next to late constructions

Plate CDLXIVa

el-Ramleh. Chantier Finney. Construction (No. 17)

Plate CDLXIVb

el-Ramleh. Chantier Finney. Construction (No. 17)

Plate CDLXVa

el-Ramleh. Chantier Finney. Fragment of a mosaic panel. A running centaur

Plate CDLXVb

el-Ramleh. Chantier Finney. Fragment of a mosaic panel. A running stag

Plate CDLXVI

el-Ramleh. Chantier Finney. Circular well

Plate CDLXVII

el-Ramleh; el-Mazarita. Garden of the ex-British Consulate. Construction with rows of mud brick set upon an earlier section of roughly-hewn limestone blocks

Plate CDLXVIIIa

el-Ramleh; el-Mazarita. Garden of the ex-British Consulate. Clearing the ἀνδρών (banqueting room) and its pebbled mosaic pavement

Plate CDLXVIIIb

el-Ramleh; el-Mazarita. Garden of the ex-British Consulate. Excavated ἀνδρών (banqueting room) with pebbled mosaic pavement

Plate CDLXIX

el-Ramleh; el-Mazarita. Garden of the ex-British Consulate. Inscribed plaque
A dedicatory to Isis, Sarapis, and Hermes; after J.-C. Hurteau

Plate CDLXX

el-Mazarita. ex-Cricket Playground. Localisation of excavated plots on Adriani's 1934 *pianta*:
Shenouda 1970-71 (122a); Daszewski-Barański 1980 (122b)

Plate CDLXXI

el-Mazarita. ex-Cricket Playground. Shenouda's excavation plan, 1970-71

Plate CDLXXIIa

el-Mazarita. ex-Cricket Playground. Shenouda's excavations, 1970-71. Fragment of a mosaic pavement found east of Ptolemaic building (A)

Plate CDLXXIIb

el-Mazarita. ex-Cricket Playground. Shenouda's excavations, 1970-71. Fragment of a mosaic pavement found within Ptolemaic building (2)

Plate CDLXXIII

el-Mazarita. ex-Cricket Playground. Plan of Daszewski's recordings in 1980

Plate CDLXXIV

el-Mazarita. ex-Cricket Playground. CEAlex excavation plan

Plate CDLXXV

Façade-wall of the house bordering the longitudinal street on the west. In the background, remnants of successive phases of construction

Plate CDLXXVIa

NE. corner of the excavated complex; looking towards the red-painted pavement. A staircase gave access to a higher terrace

Plate CDLXXVIb

el-Mazarita. ex-Cricket Playground. Terrace-wall in limestone blocks built upon the bedrock, and the first three rows of the house façade-wall

Plate CDLXXVII

el-Mazarita. Tulunid circuit-deviation near el-Sultan Hussein-the Museum (el-Mathaf) junction

Plate CDLXXVIII

el-Mazarita. Arab fortifications: Tabiat el-Yahoudieh (1) and Tabiat el-Mencherieh (2)

Plate CDLXXIX

el-Mazarita. Mediaeval and post-mediaeval Jewish interments

Description de l'Égypte (1798-99)

Plate CDLXXX

el-Mazarita. Column at el-Khartoum (Saïd) Square

Plate CDLXXXI

el-Mazarita. Mosaic pavement featuring a nude warrior throwing a lance

Plate CDLXXXII

el-Mazarita. Corinthian capital in nummulithic limestone; Alexandrian type-1

Plate CDLXXXIII

el-Mazarita. The Champollion-Alexander the Great (Omar Lotfy: el-Tram) junction

Doric capital with fragment of a fluted column

Plate CDLXXXIV

el-Mazarita. Remnants in nummulithic limestone, excavated on Alexander the Great (Omar Lotfy: el-Tram) Street

Plate CDLXXXV

el-Mazarita. Localisation (✘) of the Daszewski-Kamiński test-pits (1) and (2a-c), 1976

Plate CDLXXXVIa

el-Mazarita. Fragment of a limestone column

Plate CDLXXXVIb

el-Mazarita. Fragment of a limestone column; reproduced

Plate CDLXXXVIIa

el-Mazarita. Remnant of a massive wall; lower part. Test-pit (2b)

Plate CDLXXXVIIb

el-Mazarita. Remnant of a massive wall; upper part. Test-pit (2b)

Plate CDLXXXVIIIa

el-Mazarita. Major canal following geographical orientation. Test-pit (2b)

Plan and section; after K. Kamiński

Plate CDLXXXVIIIb

el-Mazarita. Large, rock-cut pillar in the middle of the pocket of the excavated canal

Test-pit (2b)

Plate CDLXXXVIIIc

el-Mazarita. The join of the two branches of the excavated canal. Test-pit (2b)

Plate CDLXXXIXa

el-Mazarita. Fragment of a Doric frieze bearing stonecutters' marks; reproduced

Plate CDLXXXIXb

el-Mazarita. Fragment of a Doric frieze bearing stonecutters' marks; reproduced

Plate CDLXXXIXc

el-Mazarita. Fragment of a dentilled Ionic cornice; reproduced

Plate CDLXXXIXd

el-Mazarita. Localisation of fragmentary architecture communicated by Botti, on the slopes of the GHH (133a), and by Borchardt, opposite Chantier Heikal (133b); after W. Hoepfner

Plate CDXC

el-Mazarita. Coastal zone, between Cinema Radio and Champollion Street
Foundations of nummulithic limestone

Plate CDXCI

el-Mazarita. Coastal zone, between Cinema Radio and Champollion Street
Recovered fragments of architecture

Plate CDXCII

el-Mazarita. Coastal zone, between Cinema Radio and Champollion Street
Foundations of nummulithic limestone

Plate CDXCIII

el-Mazarita. el-Khaledin Garden. Enclosure wall following geographical orientation:
fortification-point (δ)

Plate CDXCIV

el-Mazarita. el-Khaledin Garden. Enclosure wall and δρόμος. Plan

Plate CDXCV

el-Mazarita. el-Khaledin Garden. Enclosure wall and δρόμος. Section

Plate CDXCVIa

el-Mazarita. Nubar Pasha's Gardens. Cistern el-Nabih. Plan

Plate CDXCVIb

el-Mazarita. Nubar Pasha's Gardens. Cistern el-Nabih. Section

Plate CDXCVIc

el-Mazarita. Nubar Pasha's Gardens. Cistern el-Nabih. Elevation

Plate CDXCVIIa

NW. sector of el-Shallalat Gardens. Satellite image. Localisation of site

Plate CDXCVIIb

NW. sector of el-Shallalat Gardens. Foundations of a monumental construction

Plate CDXCVIIIa

NW. sector of el-Shallalat Gardens. Remnant of a massive wall contiguous with coarse structures

Plate CDXCVIIIb

NW. sector of el-Shallalat Gardens. Remnant of a massive wall contiguous with coarse structures

Plate CDXCIXa

NW. sector of el-Shallalat Gardens. Coarse structures overbuilding earlier remnants of monumental character

Plate CDXCIXb

NW. sector of el-Shallalat Gardens. Coarse structures overbuilding earlier remnants of monumental character

Plate Da

NW. sector of el-Shallalat Gardens. Clearing a naked youth in *contrapposto*

Plate Db

NW. sector of el-Shallalat Gardens. Marble hand holding a lance or *thyrsus* (?)

Plate Dc

NW. sector of el-Shallalat Gardens. Naked youth in *contrapposto*; cleared

Plate Dd

NW. sector of el-Shallalat Gardens. Naked youth in *contrapposto*; detail

Plate DI

Northern sector of el-Shallalat Gardens. Dionysos and a satyr

Plate DIIa

el-Mazarita; el-Chatby; Kom el-Dikka. Excavated remnants following geographical orientation in the Ptolemaic βασιλεια and the central district

Plate DIIb

el-Chatby. Chantier Bibliotheca Alexandrina. Excavation plan

Plate DIIc

el-Chatby. Chantier Bibliotheca Alexandrina. Mosaic pavement featuring a sitting dog

Plate DII d

el-Chatby. Chantier Bibliotheca Alexandrina. Mosaic pavement featuring two wrestlers in action

Plate DIII

el-Chatby. Chantier el-Silsileh. Excavation plan

Plate DIVa

el-Chatby. Chantier el-Silsileh. General view

Plate DIVb

el-Chatby. Chantier el-Silsileh. Remnant of foundation wall

Plate DVa

el-Chatby. Chantier el-Silsileh. Doric capital with fragment of a fluted column

Plate DVb

el-Chatby. Chantier el-Silsileh. Doric capital with fragment of a fluted column

Plate DVI

HIAMAS concession east of el-Silsileh. Localisation of recorded sites

Plate DVII

HIAMAS concession east of el-Silsileh. Recorded finds (A-E) on el-Chatby-1

Plate DVIIIa

HIAMAS concession east of el-Silsileh. el-Chatby-1. A block of quartzite bearing hieroglyphic inscription; after Harry Tzalas

Plate DVIIIb

HIAMAS concession east of el-Silsileh. el-Chatby-1. Part of a black-granite $\alpha\acute{\iota}\sigma\kappa\omicron\varsigma$ reused as tannery basin; after Harry Tzalas

Plate DVIIIc

HIAMAS concession east of el-Silsileh. el-Chatby-1. Steps cut into a monolith of red granite; after Harry Tzalas

Plate DIXa

HIAMAS concession east of el-Silsileh. el-Chatby-2. Lifting a grey-granite capital; after Harry Tzalas

Plate DIXb

HIAMAS concession east of el-Silsileh. el-Chatby-2. Black-granite capital raised;
after Eugenia Nikolopoulou

Plate DX

HIAMAS concession east of el-Silsileh. el-Chatby-1. The tower of a monolithic diminutive
pylon; after George Nomikos

Plate DXI

HIAMAS concession east of el-Silsileh. el-Chatby-1. The threshold of a monumental gateway;
after Irini Chrysocheri and George Nomikos

Plate DXII

HIAMAS concession east of el-Silsileh. el-Chatby-1. A monumental base of red granite;
after George Nomikos

Plate DXIII

el-Chatby necropolis. Localisation of Breccia's excavations (1904-10)

Plate DXIVa

el-Chatby necropolis. Breccia's excavations (1904-10). Plan of northern sector; after M. Bartocci

Plate DXIVb

el-Chatby necropolis. Breccia's excavations (1904-10). Plan of southern sector; after M. Bartocci

Plate DXVa

el-Chatby necropolis. View-in-section of the surface *strata*:: (α): bedrock; (β): sand;
(γ): disturbed layers; (δ) accumulated debris and earthenware

Plate DXVb

el-Chatby necropolis. Fosse-graves: rectangular; single-interment

Plate DXVc

el-Chatby necropolis. Fosse-graves: trapezoidal; single-interment

Plate DXVd

el-Chatby necropolis. Fosse-graves: double-interment

Plate DXVI

el-Chatby necropolis. Shaft-grave

Plate DXVIIa

el-Chatby necropolis. Shaft-and-chamber tomb. Section

Plate DXVIIb

el-Chatby necropolis. Shaft-and-chamber tomb. Plan

Plate DXVIIc

el-Chatby necropolis. Shaft-and-chamber tomb with a vestibule. Section

Plate DXVIIId

el-Chatby necropolis. Shaft-and-chamber tomb with a vestibule. Plan

Plate DXVIII

el-Chatby necropolis. Shallow pit dug to receive a cinerary urn

Plate DXIXa

el-Chatby necropolis. Stepped-pedestal surmounted by the funerary *stela* of a horned-altar

Plate DXIXb

el-Chatby necropolis. Stepped-pedestal surmounted by a stone-post

Plate DXIXc

el-Chatby necropolis. Stepped-altar

Plate DXXa

el-Chatby necropolis. Surface tombs

Plate DXXb

el-Chatby necropolis. Surface tombs and the *atrium* (marked x in white) of hypogeum (A)

Plate DXXIa

el-Chatby necropolis. Surface tombs

Plate DXXIb

el-Chatby necropolis. Surface tombs

Plate DXXIc

el-Chatby necropolis. Surface tombs

Plate DXXIIa

el-Chatby necropolis. Funerary *stela*: ξένος μακεδών; after M. Bartocci

Plate DXXIIb

el-Chatby necropolis. Sketch. Left: Alexander the Great (Pompeii mosaic, ca. 100 BC);
right: ξένος μακεδών (el-Chatby *stela*, ca. late-4th – early-3rd century BC)

Plate DXXIIIa

el-Chatby necropolis. Funerary *stela*; after M. Bartocci

Plate DXXIIIb

el-Chatby necropolis. Funerary *stela*; after M. Bartocci

Plate DXXIIIc

el-Chatby necropolis. Funerary *stela*; after M. Bartocci

Plate DXXIVa

el-Chatby necropolis. Southern sector. Hypogea (A) and (B). Plan; after M. Bartocci

Plate DXXIVb

el-Chatby necropolis. Plan of Hypogeum (A) relative to (B); after M. Bartocci

Plate DXXIVc

el-Chatby necropolis. Hypogeum (A). Plan; after M. Bartocci

Plate DXXVa

el-Chatby necropolis. Hypogeum (A). In the *atrium* (f), looking north towards the antechamber (d)

Plate DXXVb

el-Chatby necropolis. Hypogeum (A). Detail of the Doric pseudo-peristyle of the northern wall of antechamber (d)

Plate DXXVIa

el-Chatby necropolis. Hypogeum (A). *Loculus*-chamber (e)

Plate DXXVIb

el-Chatby necropolis. Hypogeum (A). *Loculus*-chamber (e); *loculus*-closing slab painted false-door

Plate DXXVII

el-Chatby necropolis. Hypogeum (A). *Loculus*-chamber (e); architectural façade featuring a reused pseudo-Corinthian *anta* surmounted by a Doric entablature

Plate DXXVIII

el-Chatby necropolis. Hypogeum (A). Western wall of the open-air *atrium* (f)

Plate DXXIXa

el-Chatby necropolis. Hypogeum (A). Burial-chamber (g); looking east towards the κλίνη-alcove (g')

Plate DXXIXb

el-Chatby necropolis. Hypogeum (A). Burial-chamber (g); lateral wall

Plate DXXX

el-Chatby necropolis. Hypogeum (A). κλίνη-alcove (g')

Plate DXXXIa

el-Chatby necropolis. Hypogeum (A). Chamberette (h); *loculus* with skeletal remains

Plate DXXXIb

el-Chatby necropolis. Hypogeum (A). Chamberette (h); *loculus* with skeletal remains

Plate DXXXIc

el-Chatby necropolis. Hypogeum (A). Chamberette (h); *loculus* with skeletal remains

Plate DXXXII

el-Chatby necropolis. Hypogeum (B). Plan; after M. Bartocci

Plate DXXXIII

el-Chatby necropolis. Hypogeum (B). Rock-cut, shallow niches containing cinerary urns

Plate DXXXIV

el-Chatby necropolis. Fosse-graves

Plate DXXXVa

el-Chatby necropolis. Sepulchres at Adriani's 'Cantiere Hamsa'

Plate DXXXVb

el-Chatby necropolis. Sepulchres at Adriani's 'Cantiere Hamsa'

Plate DXXXVIa

el-Chatby necropolis. Miscellaneous finds

Plate DXXXVIb

el-Chatby necropolis. Adriani's 'Cantiere Hamsa'. Contextual finds: terracotta figurines of the Tanagra-type

Plate DXXXVIIa

el-Hadra necropolis. Plan of Benson's funerary structure

Plate DXXXVIIb

el-Hadra necropolis. Section of Benson's funerary structure

Plate DXXXVIIIa

el-Hadra necropolis. Plan of Schreiber's Typus (κ)

Plate DXXXVIIIb

el-Hadra necropolis. Section of Schreiber's Typus (κ)

Plate DXXXIX

el-Hadra necropolis. Satellite image. Localisation of excavated sectors (1-9)

Plate DXL

el-Hadra necropolis. General plan of excavated sectors (1-7)

Plate DXLI

el-Hadra necropolis. (1-2) Abu Qir and Cozzika. Fosse-grave

Plate DXLII

el-Hadra necropolis. (1-2) Abu Qir and Cozzika. Funerary container

Plate DXLIIIa

el-Hadra necropolis. (1-2) Abu Qir and Cozzika. Funerary monuments

Plate DXLIIIb

el-Hadra necropolis. (1-2) Abu Qir and Cozzika. Funerary monument

Plate DXLIV

el-Hadra necropolis. (1-2) Abu Qir and Cozzika. Chamber-tomb. Plan and section

Plate DXLV

el-Hadra necropolis. (4-6) Ezbet el-Makhlouf. Plan of sector (5)

Plate DXLVia

el-Hadra necropolis. (4-6) Ezbet el-Makhlouf. Rock-cut sepulchre-gallery

Plate DXLVib

el-Hadra necropolis. (4-6) Ezbet el-Makhlouf. Rock-cut sepulchre-gallery

Plate DXLVic

el-Hadra necropolis. (4-6) Ezbet el-Makhlouf. Rock-cut sepulchre-gallery

Plate DXLVII

el-Hadra necropolis. (4-6) Ezbet el-Makhlouf. *Loculus*-closing slabs painted false-doors

Plate DXLVIII

el-Hadra necropolis. (4-6) Ezbet el-Makhlouf. *Loculus*-closing slabs painted false-doors

Plate DXLIX

el-Hadra necropolis. (4-6) Ezbet el-Makhlouf. Funerary structure with a circular plan

Plate DL

el-Hadra necropolis. (4-6) Ezbet el-Makhlouf. Funerary structure with a circular plan

Plate DLI

el-Hadra necropolis. (7) el-Manara Cemetery. Plan of section (A)

Plate DLII

el-Hadra necropolis. (7) el-Manara Cemetery. Plan of section (B)

Plate DLIII

el-Hadra necropolis. (7) el-Manara Cemetery. Plan of section (C)

Plate DLIV

el-Hadra necropolis. (7) el-Manara Cemetery. Plan of section (D)

Plate DLV

el-Hadra necropolis. (8) Courtyard of the Diaconesses Hospital. Plan of a hypogeum

Plate DLVIa

el-Hadra necropolis. (9) Faculty of Engineering. Extant part of a hypogeum. Plan

Plate DLVIb

el-Hadra necropolis. (9) Faculty of Engineering. Extant part of a hypogeum. Section

Plate DLVIIa

el-Hadra necropolis. (9) Faculty of Engineering. Extant part of a hypogeum. Christian motif flanked by *candelabra*

Plate DLVIIb

el-Hadra necropolis. (9) Faculty of Engineering. Extant part of a hypogeum. Funerary epitaph in ochre

Plate DLVIIc

el-Hadra necropolis. (9) Faculty of Engineering. Extant part of a hypogeum
Funerary epitaph in ochre

Plate DLVIIIa

el-Hadra necropolis. (4-6) Ezbet el-Makhlouf. Hypogeum excavated in 1971

Plate DLVIIIb

el-Hadra necropolis. (4-6) Ezbet el-Makhlouf. Hypogeum excavated in 1971

Plate DLIXa

el-Hadra necropolis. (4-6) Ezbet el-Makhlouf. Hypogeum excavated in 1971

Plate DLIXb

el-Hadra necropolis. (4-6) Ezbet el-Makhlouf. Hypogeum excavated in 1971

Plate DLX

el-Chatby. Latin Cemeteries (Terra-Santa). Alabaster tomb. Excavated blocks of alabaster

Plate DLXI

el-Chatby. Latin Cemeteries (Terra-Santa). Alabaster tomb. Excavated blocks of alabaster

Plate DLXII

el-Chatby. Latin Cemeteries (Terra-Santa). Alabaster tomb. Excavated blocks of alabaster

Plate DLXIII

el-Chatby. Latin Cemeteries (Terra-Santa). Alabaster tomb. General plan of Adriani's 1936 excavations

Plate DLXIV

el-Chatby. Latin Cemeteries (Terra-Santa). Alabaster tomb. Blocks pre Adriani's 1936 reconstruction

Plate DLXV

el-Chatby. Latin Cemeteries (Terra-Santa). Alabaster tomb. Blocks pre Adriani's 1936 reconstruction

Plate DLXVIa

el-Chatby. Latin Cemeteries (Terra-Santa). Alabaster tomb. Localisation within the hypothesized enclosure of the Ptolemaic Royal Quarter

Plate DLXVIb

el-Chatby. Latin Cemeteries (Terra-Santa). Alabaster tomb. Satellite image. Orientation and relative location to fortification-point (α) at el-Shallalat Park

Plate DLXVIIa

el-Chatby. Latin Cemeteries (Terra-Santa). Alabaster tomb. North view of Adriani's reconstruction

Plate DLXVIIb

el-Chatby. Latin Cemeteries (Terra-Santa). Alabaster tomb. South view of Adriani's reconstruction

Plate DLXVIII

Ancient Αἰγῶνί (Vergina, northern Greece). Manolis Andronikos' Royal Tombs
Lateral view of the double-chamber Tomb II

Plate DLXIX

el-Chatby. Latin and Greek-Orthodox Cemeteries. The University of Patras geophysical survey
Plan showing the location of *sondages* (1-3)

Plate DLXX

el-Chatby. Latin and Greek-Orthodox Cemeteries. The University of Patras geophysical survey
Plan showing the detected anomalies

Plate DLXXI

el-Chatby. Latin and Greek-Orthodox Cemeteries. The University of Patras geophysical survey
Satellite image showing the perimeter of the surveyed area

Plate DLXXII

el-Chatby. Latin and Greek-Orthodox Cemeteries. CEAlex excavations revealing signs of
quarrying activities; after J. Siguoirt

Plate DLXXIII

el-Chatby. Latin and Greek-Orthodox Cemeteries. Hydraulic installations. Circular well

Plate DLXXIV

Camp Caesar; el-Ibrahimiya. el-Abd Theater. Remains of a funerary κλίνη carved out of the rock and painted

Plate DLXXV

Camp Caesar; el-Ibrahimiya. el-Abd Theater. Remains of a Roman hypogeum built of fired-brick, with rows of *loculi* and an access-staircase

Plate DLXXVI

el-Ibrahimiya. el-Ibrahimiya-1. Remains of the courtyard and one of the burial-chambers of the main hypogeum. Modern buildings appear in the background

Plate DLXXVII

el-Ibrahimiya. el-Ibrahimiya-1. Cinerary urn of the Hadra-type (Cretan ware), *in situ*

Plate DLXXVIIIa

el-Ibrahimiya. Mercenaries' *columbarium*. Funerary *stela* (reused as *loculus*-closing slab); late-4th – early-3rd century BC

Plate DLXXVIIIb

el-Ibrahimiya. Mercenaries' *columbarium*. Funerary *stela* (reused as *loculus*-closing slab); late-4th – early-3rd century BC

Plate DLXXIXa

el-Ibrahimiya. Mercenaries' *columbarium*. *Loculus*-closing slab; second half of the 3rd century BC

Plate DLXXIXb

el-Ibrahimiya. Mercenaries' *columbarium*. *Loculus*-closing slab; second half of the 3rd century BC

Plate DLXXIXc

el-Ibrahimiya. Mercenaries' *columbarium*. *Loculus*-closing slab;
second half of the 3rd century BC

Plate DLXXIXd

el-Ibrahimiya. Mercenaries' *columbarium*. *Loculus*-closing slab;
second half of the 3rd century BC

Plate DLXXXa

el-Ibrahimiya. Aramaic funerary epitaph painted in ochre, on a *loculus*-closing slab

Plate DLXXXb

el-Ibrahimiya. Funerary *stela* painted false-door with Semitic signs

Plate DLXXXI

Cleopatra. Tigrane Pasha (Port-Saïd) Street. Hypogeum. Plan

Plate DLXXXII

Cleopatra. Tigrane Pasha (Port-Saïd) Street. Hypogeum. Section

Plate DLXXXIIIa

Cleopatra. Tigrane Pasha (Port-Saïd) Street. Hypogeum. Right end of the entrance-corridor,
and one corner of the *triclinium*-like chamberette

Plate DLXXXIIIb

Cleopatra. Tigrane Pasha (Port-Saïd) Street. Hypogeum. *Triclinium*-like chamberette
Lateral view of the central alcove

Plate DLXXXIV

Cleopatra. Tigrane Pasha (Port-Saïd) Street. Hypogeum. *Triclinium*-like chamberette
Back wall of the central alcove: mummification of Osiris

Plate DLXXXVa

Cleopatra. Tigrane Pasha (Port-Saïd) Street. Hypogeum. *Triclinium*-like chamberette
Back wall of the right alcove: resurrection of Osiris

Plate DLXXXVb

Cleopatra. Tigrane Pasha (Port-Saïd) Street. Hypogeum. *Triclinium*-like chamberette
Back wall of the left alcove: apotheosis of Osiris

Plate DLXXXVIa

Cleopatra. Tigrane Pasha (Port-Saïd) Street. Hypogeum. *Triclinium*-like chamberette.
Ceiling; painted scene reproduced

Plate DLXXXVIb

Cleopatra. Tigrane Pasha (Port-Saïd) Street. Hypogeum. *Triclinium*-like chamberette
Ceiling; *emblema* featuring a medusa

Plate DLXXXVII

Cleopatra. Hypogeum. Plan and section

Plate DLXXXVIII

Cleopatra. Farouk I Street. ex-Casino Maxim. Funerary complex. Hypogea (I-II). Plan

Plate DLXXXIX

Cleopatra. Farouk I Street. ex-Casino Maxim. Funerary complex. Hypogeum (III). Plan

Plate DXCa

Sidi Gaber. General view of Hermann Thiersch's hypogeum

Plate DXCb

Sidi Gaber. Façade of Thiersch's hypogeum, reproduced; after August Thiersch

Plate DXCIa

Sidi Gaber. General plan of Thiersch's hypogeum; after August Thiersch

Plate DXCIb

Sidi Gaber. Plan of Thiersch's hypogeum. Detail of (I-IV); after August Thiersch

Plate DXCII

Sidi Gaber. Section of Thiersch's hypogeum. Detail of (I-III); after August Thiersch

Plate DXCIII

Sidi Gaber. Thiersch's hypogeum. In the antechamber (II), looking towards the κλίνη-alcove (III); after August Thiersch

Plate DXCIV

Sidi Gaber. Thiersch's hypogeum. Back wall of the κλίνη-alcove (III); after August Thiersch

Plate DXCV

Sidi Gaber. Sidi Gaber Avenue, No. 47. Hypogeum. Miniature altars of the horned-type

Plate DXCVIa

Sidi Gaber. Sidi Gaber Avenue, 'fra Maréchal French e Hatassou'. Funerary complex Hypogeum (II). Plan of the *triclinium*-like chamberette

Plate DXCVIb

Sidi Gaber. Sidi Gaber Avenue, 'fra Maréchal French e Hatassou'. Funerary complex Hypogeum (II). Alcove with sarcophagus of the ληνός-type

Plate DXCVIIa

Kafr Abdo. ex-Abu el-Nawatir. Greek funerary epitaph featuring the biblical name Ἰώσεφος

Plate DXCVIIb

Kafr Abdo. ex-Abu el-Nawatir. Greek funerary epitaph featuring the biblical name Μαριάμη

Plate DXCVIIc

Kafr Abdo. ex-Abu el-Nawatir. Greek funerary epitaph

Plate DXCVIId

Kafr Abdo. ex-Abu el-Nawatir. Greek funerary epitaph

Plate DXCVIII

Kafr Abdo. ex-Abu el-Nawatir. Kafr Abdo-1. Practice of *enchytrismos*. Infant-interment in Late Roman, Gazan *amphorae*

Plate DXCIX

Cleopatra. Tiba Street. Funerary *stela* featuring a Roman legionnaire making a libation (reused as *loculus*-closing slab)

Plate DC

Mustapha Pasha. East of Sidi Gaber el-Sheikh Tram Station. Sarcophagus in marble

Plate DCI

Cleopatra; Sidi Gaber. Rodosli Street, off Sidi Gaber Avenue. Sarcophagus in marble

Plate DCII

Mustapha Pasha necropolis and environs. Satellite image

Plate DCIII

Mustapha Pasha necropolis. Satellite image

Plate DCIV

Mustapha Pasha necropolis. Adriani's 1933-34 *sondages* (1-17) west of el-Moaskar el-Romani Street

Plate DCV

Mustapha Pasha necropolis. General plan of site

Plate DCVI

Hellenistic funerary structures east of el-Silsileh

Plate DCVIIa

Mustapha Pasha necropolis. Hypogeum (I). Plan; after O. Abate

Plate DCVIIb

Mustapha Pasha necropolis. Hypogea (I-II). Section; after O. Abate

Plate DCVIIc

Mustapha Pasha necropolis. Hypogea (I-II). General view of Adriani's excavations

Plate DCVIIId

Mustapha Pasha necropolis. Hypogeum (I). Clearing the upper part (Attic wall) of the courtyard; north side

Plate DCVIIe

Mustapha Pasha necropolis. Hypogeum (I). Clearing the access-staircase

Plate DCVIIIa

Mustapha Pasha necropolis. Hypogeum (I). In the courtyard, looking towards the Ionic doorframe

Plate DCVIIIb

Mustapha Pasha necropolis. Hypogeum (I). In the courtyard, looking towards the sacrificial-altar and Ionic doorframe

Plate DCIXa

Mustapha Pasha necropolis. Hypogeum (I). Courtyard. South side; pre-restoration

Plate DCIXb

Mustapha Pasha necropolis. Hypogeum (I). Courtyard. South side; post-restoration

Plate DCIXc

Mustapha Pasha necropolis. Hypogeum (I). Courtyard. South side
Reconstruction; after O. Abate

Plate DCXa

Mustapha Pasha necropolis. Hypogeum (I). Courtyard. SW. corner

Plate DCXb

Mustapha Pasha necropolis. Hypogeum (I). Courtyard. Clearing one of the passageways on the south side

Plate DCXc

Mustapha Pasha necropolis. Hypogeum (I). Courtyard. A passageway on the south side
Reconstruction; after O. Abate

Plate DCXI

Mustapha Pasha necropolis. Hypogeum (I). Courtyard. South side
Painted frieze of the central passageway to vestibule (8); reproduced

Plate DCXII

Ancient Αἰγαί (Vergina, northern Greece). Manolis Andronikos' Royal Tombs
Façade of Tomb II. Painted hunt-frieze; reproduced below

Plate DCXIIIa

Mustapha Pasha necropolis. Hypogeum (I). Courtyard. West side, featuring an Ionic doorway

Plate DCXIIIb

Mustapha Pasha necropolis. Hypogeum (I). Courtyard. West side, detail of the Doric entablature

Plate DCXIV

Mustapha Pasha necropolis. Hypogeum (I). Courtyard. East side; pre-restoration

Plate DCXVa

Mustapha Pasha necropolis. Hypogeum (I). Courtyard. North side; pre-restoration

Plate DCXVb

Mustapha Pasha necropolis. Hypogeum (I). Courtyard. NE. corner; pre-restoration

Plate DCXVc

Mustapha Pasha necropolis. Hypogeum (I). Courtyard. NE. corner; post-restoration

Plate DCXVd

Mustapha Pasha necropolis. Hypogeum (I). Courtyard. NW. corner; post-restoration

Plate DCXVI

Mustapha Pasha necropolis. Hypogeum (I). Chamberette (2). Traces of figurative decoration on the niche of the southern wall

Plate DCXVII

Mustapha Pasha necropolis. Hypogeum (I). Chamberette (2). Remains of a well

Plate DCXVIII

Mustapha Pasha necropolis. Hypogeum (I). Courtyard. North side
Hydraulic installations; post-restoration

Plate DCXIX

Mustapha Pasha necropolis. Hypogeum (I). Chamberette (3). Traces of painting (a *tholos*) on the eastern wall

Plate DCXX

Mustapha Pasha necropolis. Hypogeum (I). Chamberette (4). *Loculus*-closing slab

Plate DCXXI

Mustapha Pasha necropolis. Hypogeum (I). Chamberette (4). Traces of drawing on the back wall

Plate DCXXII

Mustapha Pasha necropolis. Hypogeum (I). Chamberette (6). Façade reconstructed;
after O. Abate

Plate DCXXIII

Mustapha Pasha necropolis. Hypogeum (I). Chamberette (7). Façade reconstructed;
after O. Abate

Plate DCXXIVa

Mustapha Pasha necropolis. Hypogeum (I). In the κλίνη-alcove (10), looking north towards the front wall of vestibule (8); pre-restoration

Plate DCXXIVb

Mustapha Pasha necropolis. Hypogeum (I). In the κλίνη-alcove (10), looking north towards the front wall of vestibule (8); post-restoration

Plate DCXXV

Mustapha Pasha necropolis. Hypogeum (I). Remains of vestibule (8) and the passages to chamberettes (9) and (10); pre-restoration

Plate DCXXVIa

Mustapha Pasha necropolis. Hypogeum (I). Vestibule (8). Right side of the back wall; post-restoration

Plate DCXXVIb

Mustapha Pasha necropolis. Hypogeum (I). Vestibule (8). Back wall reconstructed; after O. Abate

Plate DCXXVIIa

Mustapha Pasha necropolis. Hypogeum (I). Chamberette (11). Greek names engraved on the stuccoed left wall of the entrance

Plate DCXXVIIb

Mustapha Pasha necropolis. Hypogeum (I). Chamberette (11). Greek names engraved on the stuccoed left wall of the entrance; reproduced

Plate DCXXVIIIa

Mustapha Pasha necropolis. Hypogeum (II). Plan; after O. Abate

Plate DCXXVIIIb

Mustapha Pasha necropolis. Hypogeum (II). Section; after O. Abate

Plate DCXXIXa

Mustapha Pasha necropolis. Hypogeum (II). View of the Doric doorway, from the access-staircase; post-restoration

Plate DCXXIXb

Mustapha Pasha necropolis. Hypogeum (II). View of the Doric doorway, from the courtyard; post-restoration

Plate DCXXXa

Mustapha Pasha necropolis. Hypogeum (II). In the courtyard (1), looking east towards the portico (2) and antechamber (3); pre-restoration

Plate DCXXXb

Mustapha Pasha necropolis. Hypogeum (II). In the courtyard (1), looking SE. towards the cleared portico (2) and antechamber (3); pre-restoration

Plate DCXXXIa

Mustapha Pasha necropolis. Hypogeum (II). In the courtyard (1), looking east towards the portico (2) and antechamber (3); post-restoration

Plate DCXXXIb

Mustapha Pasha necropolis. Hypogeum (II). In antechamber (3), looking NW. towards the portico (2) and courtyard (1); post-restoration

Plate DCXXXIIa

Mustapha Pasha necropolis. Hypogeum (II). *Trapeza* of antechamber (3); looking towards the κλίνη-alcove (4); pre-restoration

Plate DCXXXIIb

Mustapha Pasha necropolis. Hypogeum (II). *Trapeza* of antechamber (3); looking towards the κλίνη-alcove (4); post-restoration

Plate DCXXXIIIa

Mustapha Pasha necropolis. Hypogeum (II). SW. corner of the courtyard (1), showing the κλίνη-alcove (5); pre-restoration

Plate DCXXXIIIb

Mustapha Pasha necropolis. Hypogeum (II). SW. corner of the courtyard (1), showing the κλίνη-alcove (5); post-restoration

Plate DCXXXIIIc

Mustapha Pasha necropolis. Hypogeum (II). Remains of the κλίνη-alcove (5); pre-restoration

Plate DCXXXIIId

Mustapha Pasha necropolis. Hypogeum (II). Κλίνη-alcove (5) reconstructed; after O. Abate

Plate DCXXXIVa

Mustapha Pasha necropolis. Hypogeum (III). Plan; after O. Abate

Plate DCXXXIVb

Mustapha Pasha necropolis. Hypogeum (III). Section; after O. Abate

Plate DCXXXVa

Mustapha Pasha necropolis. Hypogeum (III). Courtyard (1); looking NW. towards the architectural façade (4); post-restoration

Plate DCXXXVb

Mustapha Pasha necropolis. Hypogeum (III). Courtyard (1); looking NW. towards the architectural façade (4). Reconstruction; after O. Abate

Plate DCXXXVIa

Mustapha Pasha necropolis. Hypogeum (III). Clearing the south side of the courtyard (1)

Plate DCXXXVIb

Mustapha Pasha necropolis. Hypogeum (III). South side of the courtyard (1)
Clearing the entrance to chamber (2-3)

Plate DCXXXVII

Mustapha Pasha necropolis. Hypogeum (III). Chamber (2-3). Gazelles painted on the bench of the *exedra* (3)

Plate DCXXXVIIIa

Mustapha Pasha necropolis. Hypogeum (III). Entrance to chamber (2-3); looking SE. towards the inner *exedra* (3); post-restoration

Plate DCXXXVIIIb

Mustapha Pasha necropolis. Hypogeum (III). Chamber (2-3). Niches of the *exedra*; post-restoration

Plate DCXXXIX

Mustapha Pasha necropolis. Hypogeum (III). Chamber (2-3). Painting on the ceiling of the central niche of the *exedra* (3). Reconstruction; after O. Abate

Plate DCXLa

Mustapha Pasha necropolis. Hypogeum (III). In the courtyard (1), looking NW. towards the architectural façade (4), antechamber (6), and κλίνη-alcove (7); pre-restoration

Plate DCXLb

Mustapha Pasha necropolis. Hypogeum (III). Architectural façade (4). One end of the pseudo-Doric colonnade. Intercolumnar-passageway painted false-door; pre-restoration

Plate DCXLc

Mustapha Pasha necropolis. Hypogeum (III). Architectural façade (4)
Reconstruction; after O. Abate

Plate DCXLIa

Mustapha Pasha necropolis. Hypogeum (III). The κλίνη-alcove (7), with the remnants of Hypogeum (IV) in the background; pre-restoration

Plate DCXLlb

Mustapha Pasha necropolis. Hypogeum (III). Remains of the κλίνη-alcove (7); pre-restoration

Plate DCXLlc

Mustapha Pasha necropolis. Hypogeum (III). The κλίνη-alcove (7)
Reconstruction; after O. Abate

Plate DCXLII

Mustapha Pasha necropolis. Hypogeum (IV). Plan; after O. Abate

Plate DCXLIIIa

Mustapha Pasha necropolis. Hypogeum (IV). Access-staircase, *loculus*-chamber, and a peristyle; pre-restoration

Plate DCXLIIIb

Mustapha Pasha necropolis. Hypogeum (IV). Looking south towards the remnants of the peristyle; pre-restoration

Plate DCXLIIIc

Mustapha Pasha necropolis. Hypogeum (IV). Looking south towards the remnants of the peristyle; post-restoration

Plate DCXLIIId

Mustapha Pasha necropolis. Hypogeum (IV). *Loculus*-chamber south of the peristyle; pre-restoration

Plate DCXLIV

Mustapha Pasha necropolis. Vertical arm: hypogea (III; IV; V; VI; VII) and *sondage* (α) Plan; after O. Abate

Plate DCXLV

Mustapha Pasha necropolis. Remnants of Hypogeum (VI). Plan; after O. Abate

Plate DCXLVI

Mustapha Pasha necropolis. Hypogeum (VIII): The Great Peristyle Tomb. Relative location to Adriani's complex. Satellite image

Plate DCXLVIIa

Mustapha Pasha necropolis. Hypogeum (VIII): The Great Peristyle Tomb
Courtyard and Doric colonnade

Plate DCXLVIIb

Mustapha Pasha necropolis. Hypogeum (VIII): The Great Peristyle Tomb
Details of the Doric entablature

Plate DCXLVIIIa

Stanley. Funerary monument. Plan

Plate DCXLVIIIb

Stanley. Funerary monument. Sketch; after E. Simond

Plate DCXLIXa

Stanley. Funerary monument. Partially-fluted Doric column, and section

Plate DCXLIXb

Stanley. Funerary monument. Heart-shaped column. Section

Plate DCLa

Smouha. Antoniadis Gardens. Thiersch's hypogeum. Plan

Plate DCLb

Smouha. Antoniadis Gardens. Thiersch's hypogeum. Section

Plate DCLI

Smouha. Antoniadis Gardens. Thiersch's hypogeum. *Loculus*-chamber (D)

Plate DCLIIa

Smouha. Antoniadis Gardens. Thiersch's hypogeum. In the *atrium* (A), looking NE. towards the vestibule (F)

Plate DCLIIb

Smouha. Antoniadis Gardens. Thiersch's hypogeum. In the *atrium* (A), looking NE. towards the vestibule (F); reconstruction

Plate DCLIII

Smouha. Antoniadis Gardens. Thiersch's hypogeum. View of the κλίνη-alcove (G) and its ἀγαθοδαίμων

Plate DCLIV

Sidi Bishr. Bir Masoud (1); el-Dahab (2); Gabr el-Khur: aka Miami (3). Satellite image

Plate DCLVa

Sidi Bishr. Bir Masoud (1); Gabr el-Khur: aka Miami (3). Satellite image

Plate DCLVb

Sidi Bishr. Bir Masoud. Remnants of a rock-cut hypogeum. Light-shaft (A) and entrance (B); after Kyriakos Savvopoulos

Plate DCLVIa

Sidi Bishr. Gabr el-Khur Islet: aka Miami. Satellite image

Plate DCLVib

Sidi Bishr. Gabr el-Khur Islet. General Plan

Plate DCLVII

Sidi Bishr. Gabr el-Khur Islet. Hypogeum (A). General plan

Plate DCLVIII

Sidi Bishr. Gabr el-Khur Islet. Hypogeum (A). Access-staircase

Plate DCLIXa

Sidi Bishr. Gabr el-Khur Islet. Hypogeum (A). General view of the antechamber

Plate DCLIXb

Sidi Bishr. Gabr el-Khur Islet. Hypogeum (A). View of the antechamber and the entrance to the nucleus

Plate DCLX

Sidi Bishr. Gabr el-Khur Islet. Plan of levelled-space (B)

Plate DCLXI

Sidi Bishr. Gabr el-Khur Islet. View of rock-cut corridor (C4)

Plate DCLXII

Sidi Bishr. Gabr el-Khur Islet. Rock-cut, rectangular basin (D). Plan and section

Plate DCLXIIIa

Sidi Bishr. Gabr el-Khur Islet. View of the rock-cut, rectangular basin (D) before reaching groundwater-level

Plate DCLXIIIb

Sidi Bishr. Gabr el-Khur Islet. View of the rock-cut, rectangular basin (D) after reaching groundwater-level. Deep, narrow ridges on the eastern and southern walls

Plate DCLXIV

Relative location of Bir Masoud (1) to Alexandria (2), Canopus (3), and Abu Qir Lake (4).
Description de l'Égypte (1798-99)

Plate DCLXVa

el-Montazah. el-Montazah Bay in 1925; looking east towards el-Salamlek Palace

Plate DCLXVb

el-Montazah. el-Montazah Bay in 1925; looking west towards the site of el-Haramlek Palace

Plate DCLXVIa

Relative location of el-Montazah (1) to Canopus (3) and the now-desiccated Abu Qir Lake:
agricultural land (4)

Plate DCLXVIb

Relative location of el-Montazah (1) to Alexandria (2), Canopus (3), and Abu Qir Lake (4)

Description de l'Égypte (1798-99)

Plate DCLXVIIa

el-Montazah. el-Montazah Bay. Hypogeum (I). Plan; after M. Bartocci

Plate DCLXVIIb

el-Montazah. el-Montazah Bay. Hypogeum (II). Plan; after M. Bartocci

Plate DCLXVIII

Mustapha Pasha. Enclosure of a Roman *castrum*

Plate DCLXIXa

Smouha. Location of the Eleusinian temple on el-Falaki's 1866 *carte* of the ancient city

Plate DCLXIXb

Smouha. Location of the Eleusinian temple on el-Falaki's 1865 *carte* of the modern city

Plate DCLXXa

Smouha. Fragment of a colossal statue: female figure. Musée Royal de Mariemont, Belgium;

Inv. No. B.505.1 (E. 49); after Michel Lechien

Plate DCLXXb

Smouha. Fragment of a colossal statue: two clasped hands. Musée Royal de Mariemont, Belgium;

Inv. No. B.505.2 (E. 49); after Michel Lechien

Plate DCLXXIa

Smouha. Fragment of a colossal statue: male figure. Graeco-Roman Museum, Alexandria;

Inv. No. 11275 (transferred to Kom el-Shuqafa); after Marie-Cécile Bruwier

Plate DCLXXIb

Smouha. Fragment of a colossal statue: the left leg of a male figure

Graeco-Roman Museum, Alexandria; after Marie-Cécile Bruwier

Plate DCLXXIIa

Smouha. Portrait of Ptolemaic rulers in pharaonic guise. Reconstruction; after Pierre Gilbert

Plate DCLXXIIb

Smouha. The head and fragmentary leg of a male figure, *in situ*; transported ca. 1901-07 to the Graeco-Roman Museum of Alexandria. The GRM archives

Plate DCLXXIIIa

Smouha. Fawzi Moaz and Tut-Ankh-Amun. Localisation of the Eleusinian temple (☒) within the modern district of Smouha. Satellite image

Plate DCLXXIIIb

Smouha. Localisation of the Eleusinian temple (☒) on Saint-Genis' 1822 *carte* Description de l'Égypte (1798-99)

Plate DCLXXIV

Smouha. Location of two Eleusinian temples on Neroutsos' 1888 map

Plate DCLXXVa

Smouha. Fawzi Moaz and Tut-Ankh-Amun. Plots (1-6) surveyed by the Musée Royal de Mariemont and the CEAlex. Satellite image

Plate DCLXXVb

Smouha. Fawzi Moaz and Tut-Ankh-Amun. General plan of surveyed plots (1-6) (2009-2012) on either side of Fawzi Moaz

Plate DCLXXVc

Smouha. Fawzi Moaz and Tut-Ankh-Amun. Aerial view of surveyed area on either side of Fawzi Moaz

Plate DCLXXVd

Smouha. Fawzi Moaz and Tut-Ankh-Amun. Excavation plan (2009-2012)

Plate DCLXXVe

Smouha. Fawzi Moaz and Tut-Ankh-Amun. Clearing a dismantled, granite colonnade on plot (2)

Plate DCLXXVI

Relative location of Ras el-Soda (1) to Alexandria (2), Canopus (3), and Abu Qir Lake (4)
Description de l'Égypte (1798-99)

Plate DCLXXVII

Ras el-Soda (1): Sidi Bishr Qibly. Relative location to Bir Masoud (2), el-Montazah (3), and the desiccated Abu Qir (el-Maadiya) Lake (4): presently, agricultural land

Plate DCLXXVIIIa

Sidi Bishr Qibly. Ras el-Soda Sanctuary. General plan and section

Plate DCLXXVIIIb

Sidi Bishr Qibly. Ras el-Soda Sanctuary. General view

Plate DCLXXIX

Sidi Bishr Qibly. Ras el-Soda Sanctuary. Votive offering bearing a Greek dedicatory
GRM, Inv. No. 25788-25789

Plate DCLXXXa

Sidi Bishr Qibly. Ras el-Soda Sanctuary. Lateral view

Plate DCLXXXb

Sidi Bishr Qibly. Ras el-Soda Sanctuary. Staircase and *pronaos* of the Ionic tetrastyle temple

Plate DCLXXXIa

Sidi Bishr Qibly. Ras el-Soda Sanctuary. Marble statuary, *in situ*

Plate DCLXXXIb

Sidi Bishr Qibly. Ras el-Soda Sanctuary. Marble statuary, *in situ*

Plate DCLXXXIIa

Sidi Bishr Qibly. Ras el-Soda Sanctuary. Statue of Isis. GRM Inv. No. 25783;

BAAM Serial T0022

Plate DCLXXXIIb

Sidi Bishr Qibly. Ras el-Soda Sanctuary. Statue of Hermanubis. GRM Inv. No. 25785;

BAAM Serial T0019

Plate DCLXXXIIIa

Sidi Bishr Qibly. Ras el-Soda Sanctuary. Statue of Harpocrates. GRM Inv. No. 25784;

BAAM Serial T0018

Plate DCLXXXIIIb

Sidi Bishr Qibly. Ras el-Soda Sanctuary. Sacrificial altar. GRM Inv. No. 25790-25791;

BAAM Serial T0023

Plate DCLXXXIVa

Sidi Bishr Qibly. Ras el-Soda Sanctuary. Osiris-Canopus with a *nemes* headdress

GRM, Inv. No. 25787

Plate DCLXXXIVb

Sidi Bishr Qibly. Ras el-Soda Sanctuary. Osiris-Canopus with an *atef* crown

GRM, Inv. No. 25786

Plate DCLXXXVa

Sidi Bishr Qibly. Ras el-Soda Sanctuary. Sphinx

Plate DCLXXXVb

Sidi Bishr Qibly. Ras el-Soda Sanctuary. Sphinx

Plate DCLXXXVIa

Sidi Bishr Qibly. Ras el-Soda Sanctuary. Relocating the Ionic tetrastyle temple (1) to el-Chatby's Latin Cemeteries (2). Satellite image

Plate DCLXXXVIb

Ionic tetrastyle temple of Ras el-Soda, reconstructed at el-Chatby's Latin Cemeteries

Plate DCLXXXVII

Sidi Bishr. el-Mehammara. Statue of Nilus. GRM, Inv. No. 29448; BAAM Serial T0002

Plate DCLXXXVIII

Conclusion I.a. City walls. Eastern Peripheries. Eastern *nekropoleis* of Ptolemaic Alexandria

Plate DCLXXXIX

Conclusion I.a. City Walls. Eastern Peripheries. Hypothesized enclosure (C1-C2-C3) of the Ptolemaic βασιλεία, ca. 3rd-2nd century BC

Plate DCXC

Conclusion I.a. City walls. Eastern Peripheries. Hypothesized periphery (C3) of the Ptolemaic city, ca. 3rd-2nd century BC

Plate DCXCI

Conclusion I.a. City Walls. Eastern Peripheries. Hypothesized periphery (C4) of the Roman city, ca. 1st century BC – 3rd/4th century AD

Plate DCXCII

Conclusion I.a. City Walls. Eastern Peripheries. Hypothesized periphery (C4) of the Roman city, ca. 1st century BC – 3rd/4th century AD

Plate DCXCIII

Conclusion I.a. City Walls. Southern periphery. Hypothesized periphery of the ancient city

Plate DCXCIVa

Conclusion I.a. City Walls. Southern periphery. Saint-Genis' hypothetical periphery
Description de l'Égypte (1798-99)

Plate DCXCIVb

Conclusion I.a. City Walls. Southern periphery. el-Falaki's hypothetical periphery

Plate DCXCVa

Conclusion I.a. City Walls. Western periphery. Hypothesized periphery of the ancient city

Plate DCXCVb

Conclusion I.a. City Walls. Western periphery. Hypothesized periphery of the ancient city

Plate DCXCVIa

Conclusion I.a. City Walls. Northern periphery. Hypothesized periphery of the ancient city

Plate DCXCVIb

Conclusion I.a. City Walls. Northern periphery. Hypothesized periphery of the ancient city

Plate DCXCVII

Conclusion I.c. Waterways and Harbour-Infrastructure. Hypothesized course of Strabo's
Κανωβικῆς διώρυγος. Description de l'Égypte (1798-99)

Plate DCXCVIII

Conclusion I.c. Waterways and Harbour-Infrastructure. Maintenance of waterways, ca. AD 10-11.
Limestone *stela* bearing bilingual, Greek-Latin inscription

Plate DCXCIX

Conclusion I.c. Waterways and Harbour-Infrastructure. Maintenance of waterways, ca. AD 10-11.
Limestone *cippe* bearing bilingual, Greek-Latin inscription

Plate DCC

Conclusion I.c. Waterways and Harbour-Infrastructure. Maintenance of waterways, ca. AD 80-81.
Limestone *stela* bearing Greek inscription

Plate DCCI

Conclusion I.c. Waterways and Harbour-Infrastructure. Maintenance of waterways, ca. AD 86-87.
Limestone *stela* bearing bilingual, Greek-Latin inscription

Plate DCCIIa

Conclusion II. Cityscape. *Basileia ad Alexandrēam*, ca. 3rd-2nd century BC

Plate DCCIIb

Conclusion II. Cityscape. *Basileia ad Alexandrēam*, ca. 3rd-2nd century BC

Plate DCCIIIa

Conclusion II. Cityscape. el-Sultan Hussein. Fragment of Late Antique mosaic displaying a Greek mythological scene (Ἀνδρομέδα and Περσεύς)

Plate DCCIIIb

Conclusion II. Cityscape. el-Sultan Hussein. Fragment of Late Antique mosaic displaying a gladiator in action; below, a diamond-grid of birds

Plate DCCIVa

Conclusion III. Marble head of Alexander the Great: historical founder of Alexandria
Polish concession, Kom el-Dikka. GRM, Inv. No. 4397; BAAM Serial 0223

Plate DCCIVb

Conclusion III. Statue of Mohamed Ali Pasha: reviver of Alexandria
Square of the Consuls (el-Mansheiya), Alexandria

List of AutoCAD Maps (Annex: A0 paper-size)

V1. Alexandria: 3rd – 2nd century BC (Ptolemaic)

V2. Alexandria: 1st century BC – 4th century AD (Late Ptolemaic - Roman)

V3. Alexandria: 4th – 7th century AD (Late Antique)

V4. Alexandria: 3rd century BC – 7th century AD (collective)

V5. Alexandria: Eastern suburbs

Plate I



Ugo Comminelli de Maceriis. 'Veduta d'Alessandria' of Codice
Urbinate 277. Biblioteca Vaticana's *Codice Latino di Tolomeo* (1472)
(Introduction II.a. Sonia Halliday Photo Library © 2010)

Plate II



Hartmann Schedel. *Liber Chronicarum*
(Introduction II.a. Schedel 1493: LXXVII)

Plate III



Ahmet Muhittin Piri (aka Piri Reis). *Kitāb-ı Bahriye*
(Introduction II.a. 1521; Piri 1525: 295)

Plate IV



Pierre Belon. *Les Observations de Plusieurs Singularitez et Choses Mémorables Trouvées en Grèce, Asie, Judée, Égypte, Arabie et Autres Pays Estranges* (Introduction II.a. 1548; Belon 1553: 206)

Plate Va



Abraham Ortelius. *Theatrum Orbis Terrarum*
(Introduction II.a. 1570. Ortelius 1587: 107)

Plate Vb



Abraham Ortelius. *Theatrum Orbis Terrarum* (inset-map)
(Introduction II.a. 1570; Ortelius 1587: 107. Cropped)

Plate VIa



George Braun and Frans Hogenberg. *Civitates Orbis Terrarum* (Vol. II; Braun and Hogenberg 1575: 56)
(Introduction II.a. © The Hebrew University of Jerusalem & the Jewish National & University Library)

Plate VIb



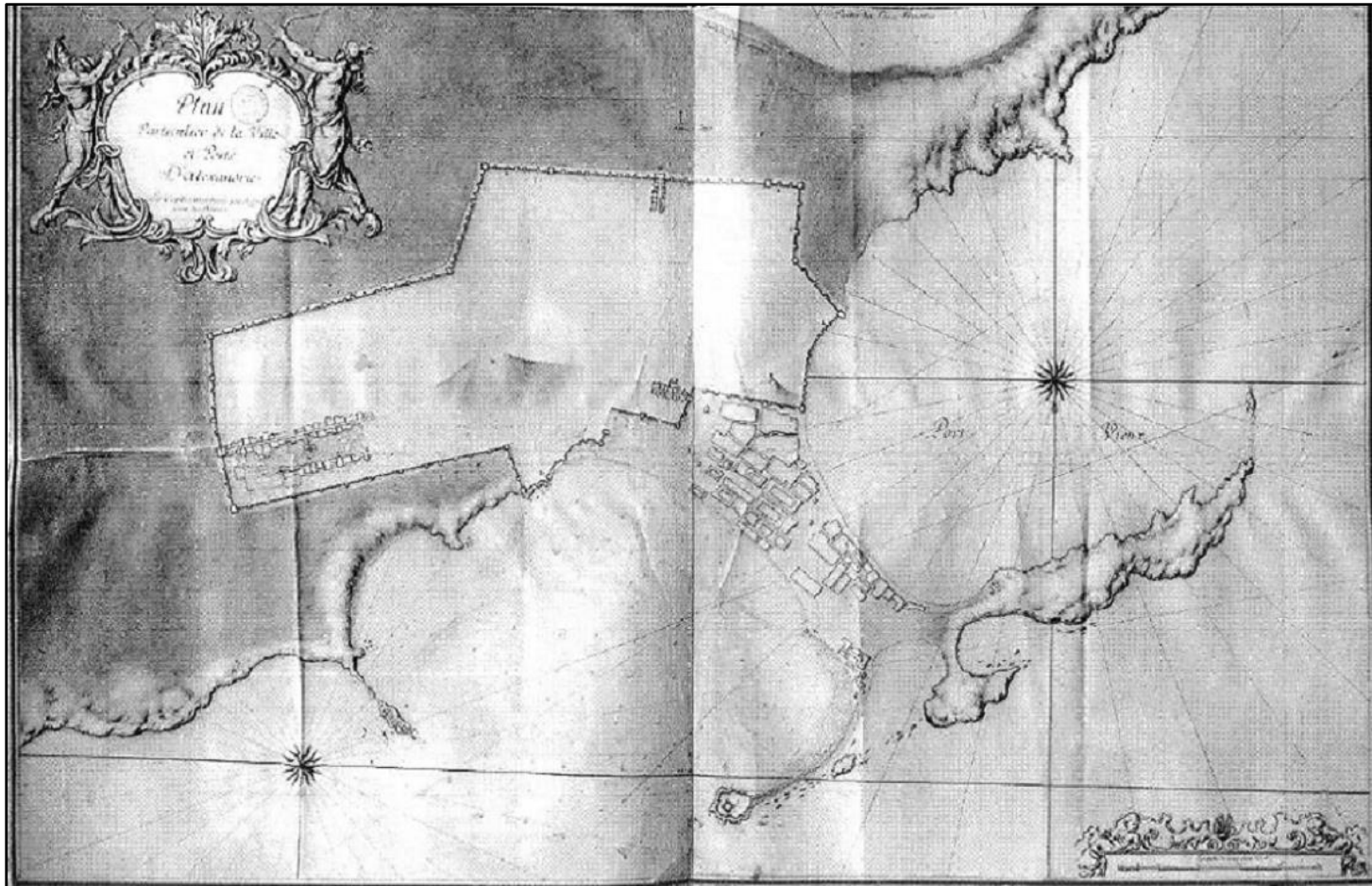
Johann Helffrich. *Kurtzer & Warhaftiger Bericht von der Reis aus Venedig nach Hierusalem, von Dannen in Aegypten, auff den Berg Sinai, und Folgends Widerumb gen Venedig* (Introduction II.a. 1565-66; Helffrich 1582: Abris der stadt Alexandria)

Plate VII



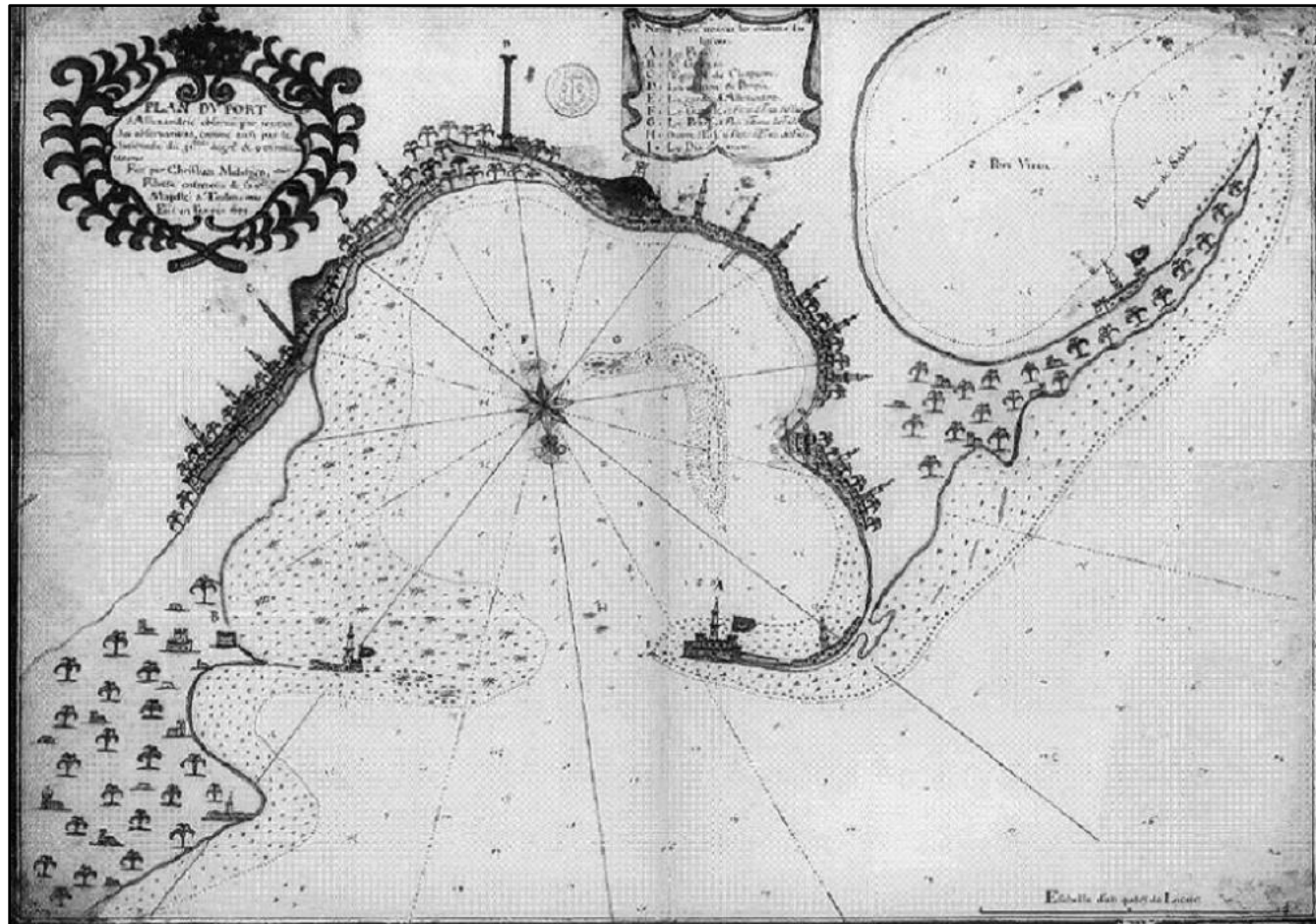
Olfert Dapper. *Naukeurige Beschrijvinge der Afrikaensche Gewesten* (Introduction II.a Dapper 1668: 74-75)

Plate VIII



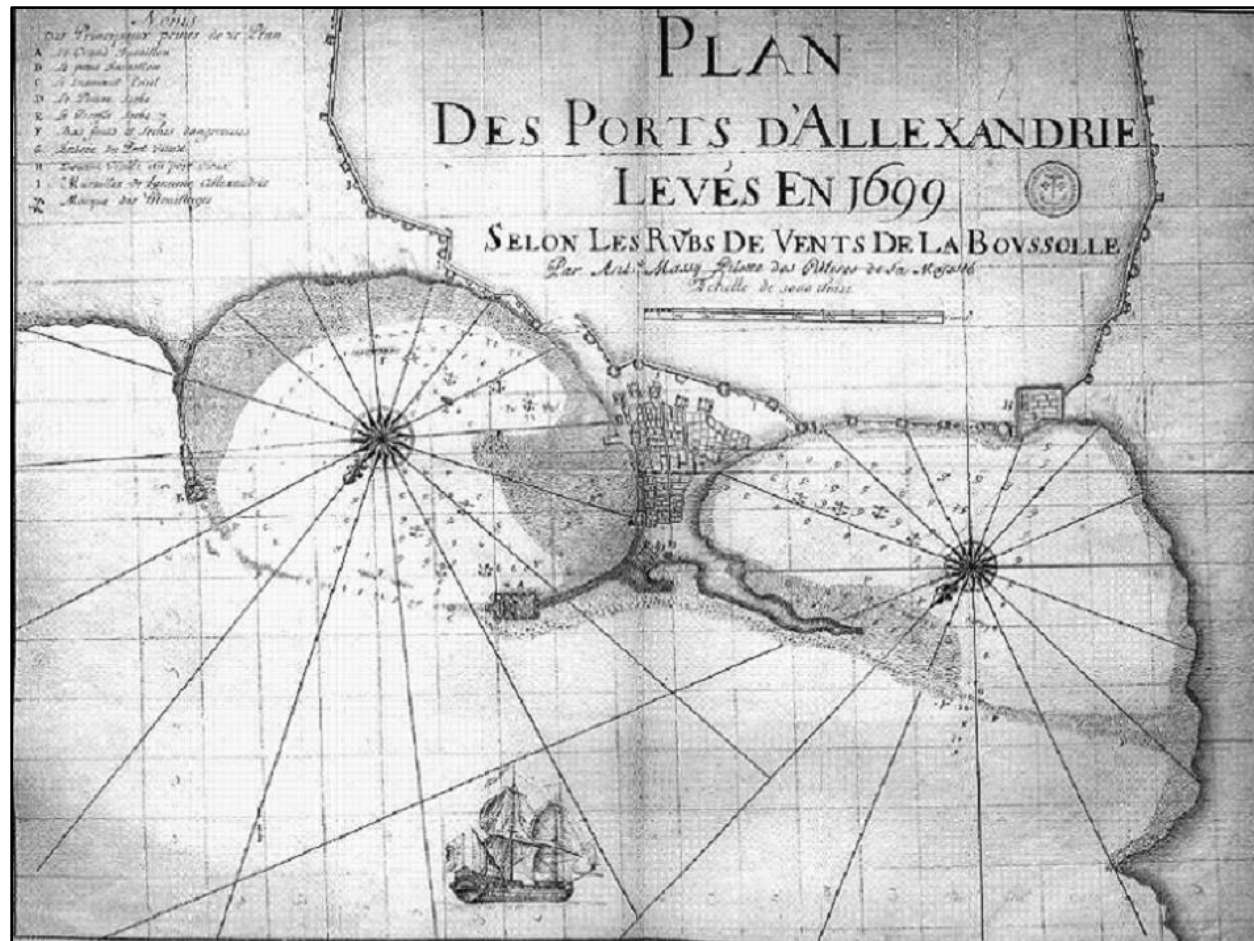
Razaud, Ingénieur du Roy. L'Original Appartient au Dépôt des Cartes de la Marine, à Paris
Portefeuille 103, Division 7, Pièce 3 (1687) (Introduction II.a. Jondet 1921: Planche VIII)

Plate IX



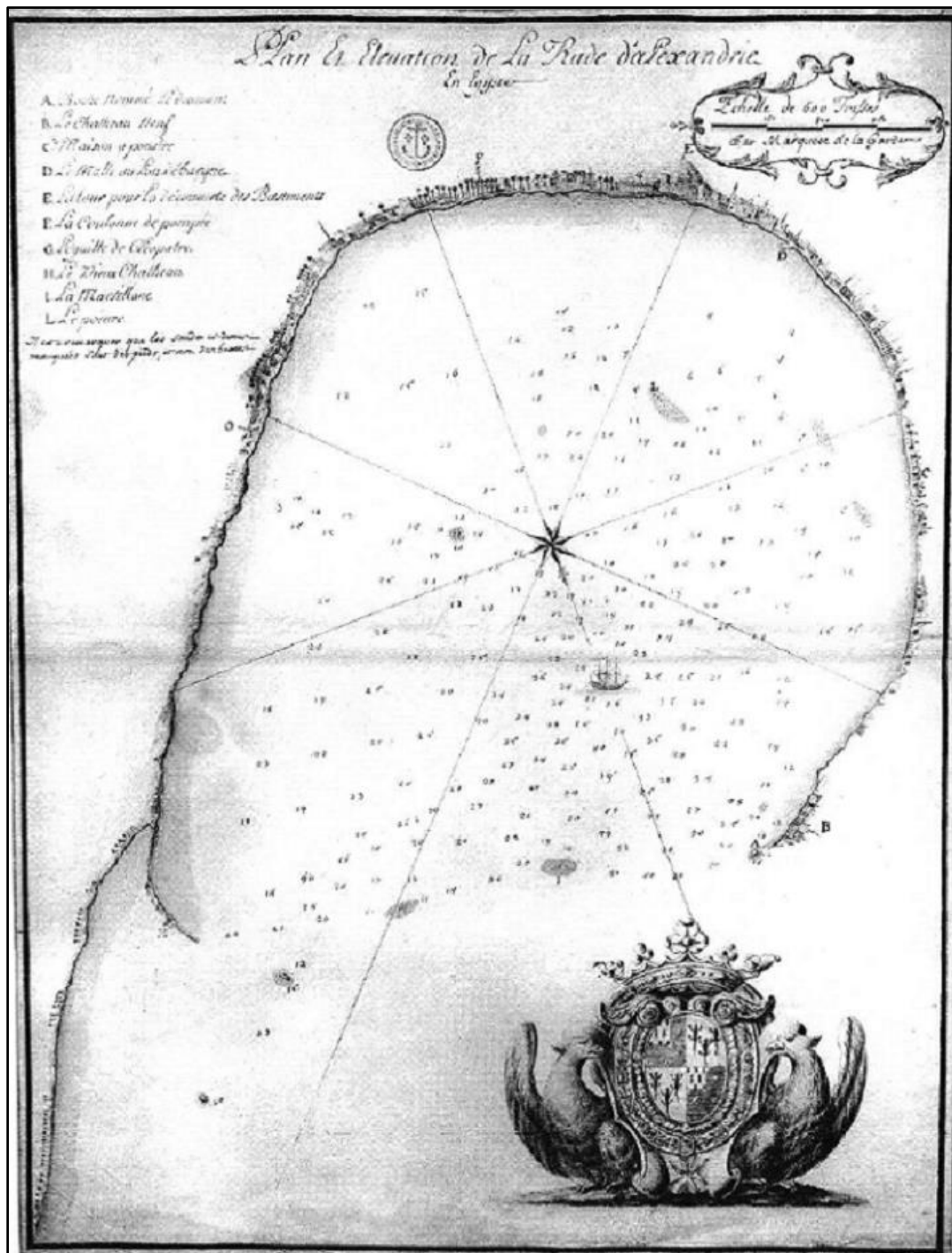
Christian Melchien, Pilote Entretenu de Sa Majesté à Toulon. L'Original Appartient au Dépôt des Cartes de la Marine, à Paris. Portefeuille 103, Division 7, Pièce 7 (1699) (Introduction II.a. Jondet 1921: Planche IX)

Plate X



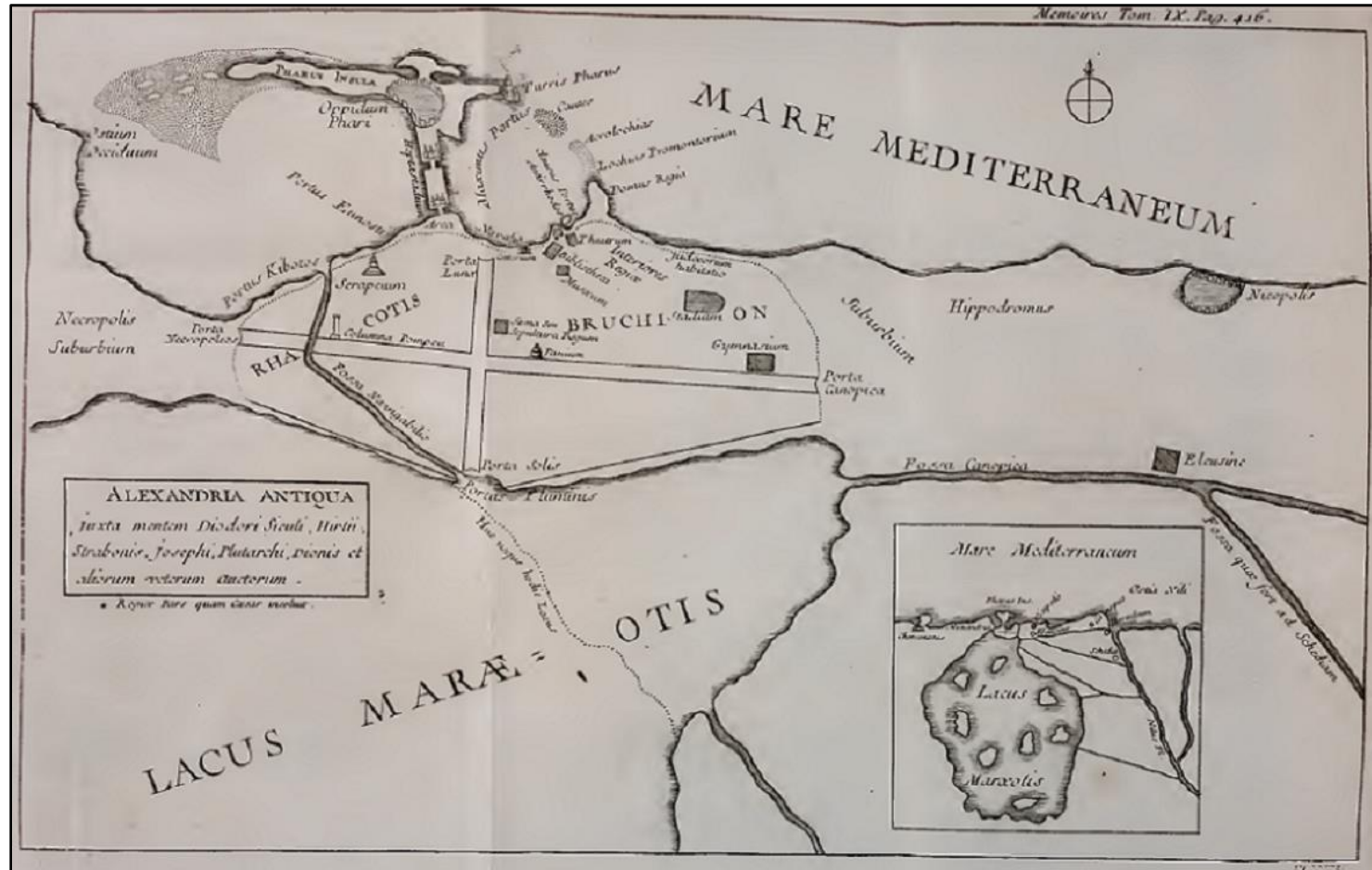
Antoine Massy, Pilote des Galères de Sa Majesté. L'Original Appartient au Dépôt des Cartes de la Marine, à Paris. Portefeuille 103, Division 7, Pièce 8 (1699) (Introduction II.a. Jondet 1921: Planche X)

Plate XI



Marquese de la Garde. L'Original Appartient au Dépôt des Cartes de la Marine, à Paris
Portefeuille 103, Division 7, Pièce 13 (1713) (Introduction II.b. Jondet 1921: Planche XI)

Plate XII



Pierre-Nicolas Bonamy. *Histoire de l'Academie des Inscriptions et Belles Lettres* (Introduction II.b. Tome IX; Bonamy 1731: Planche XIV)

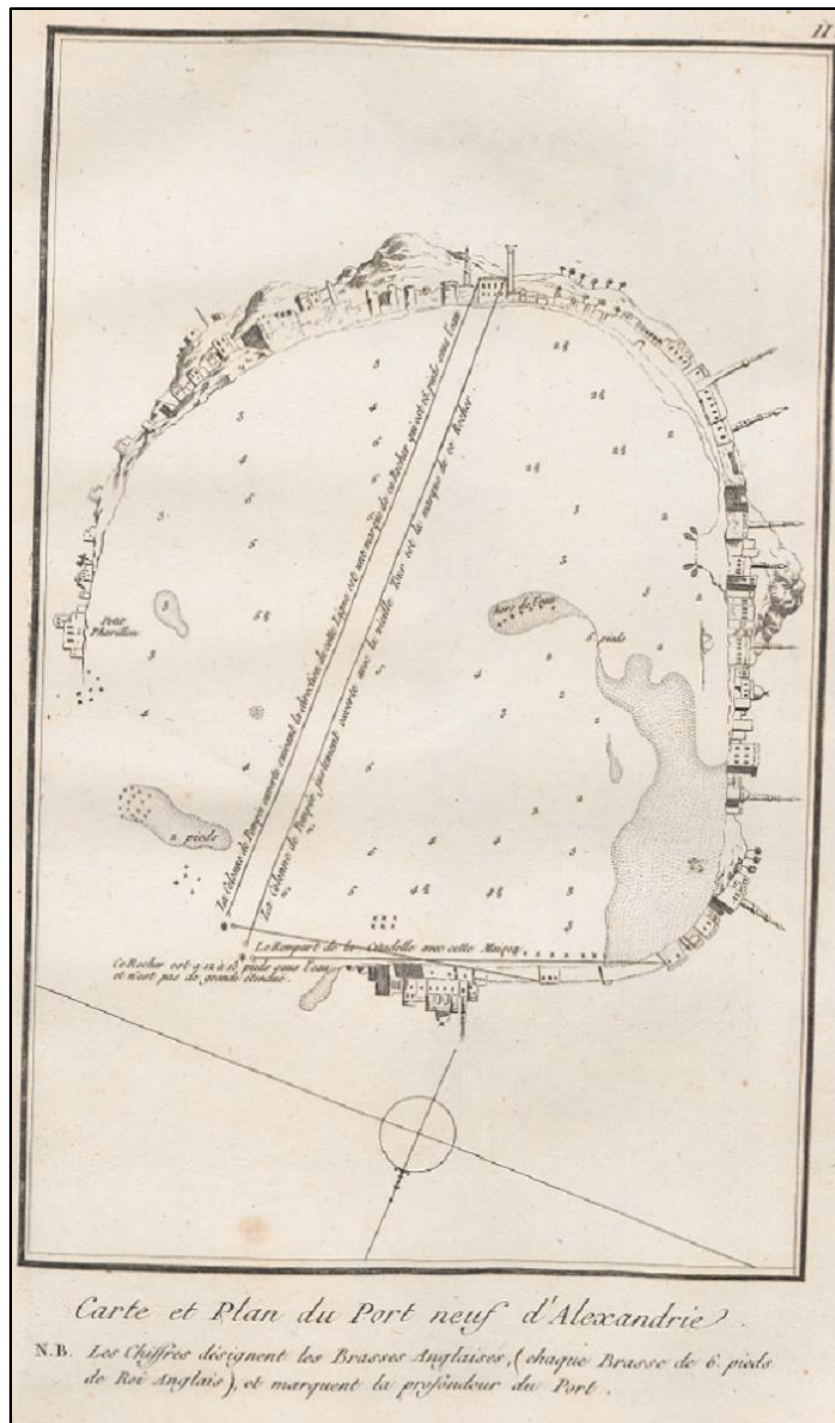
Plate XIII



Frederik-Ludvig Norden. *Voyage d'Égypte et de Nubie*

(Introduction II.b. 1737; Nouvelle Édition, Tome Premier, Norden 1795: Planche I)

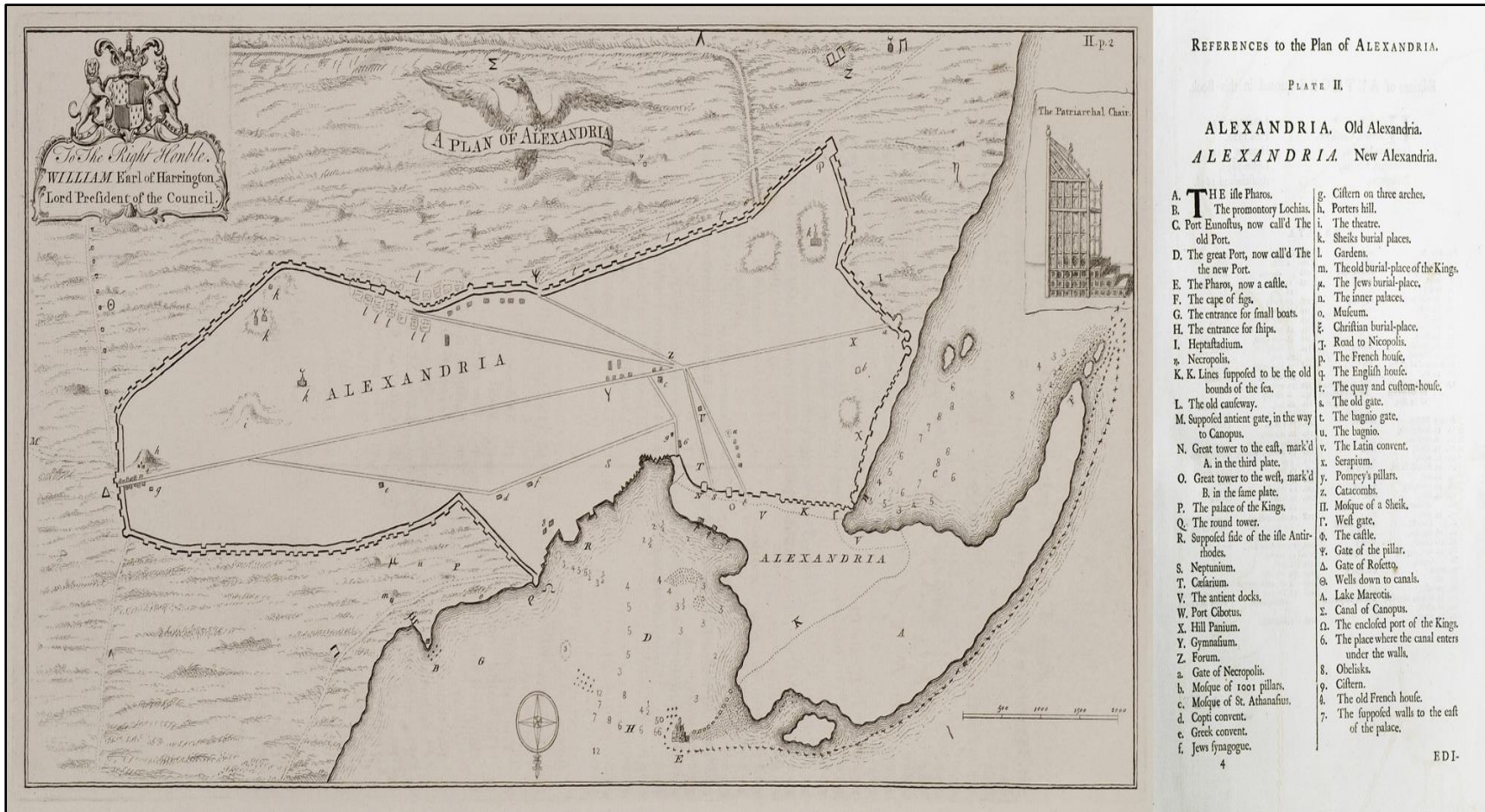
Plate XIV



Frederik-Ludvig Norden. *Voyage d'Égypte et de Nubie*

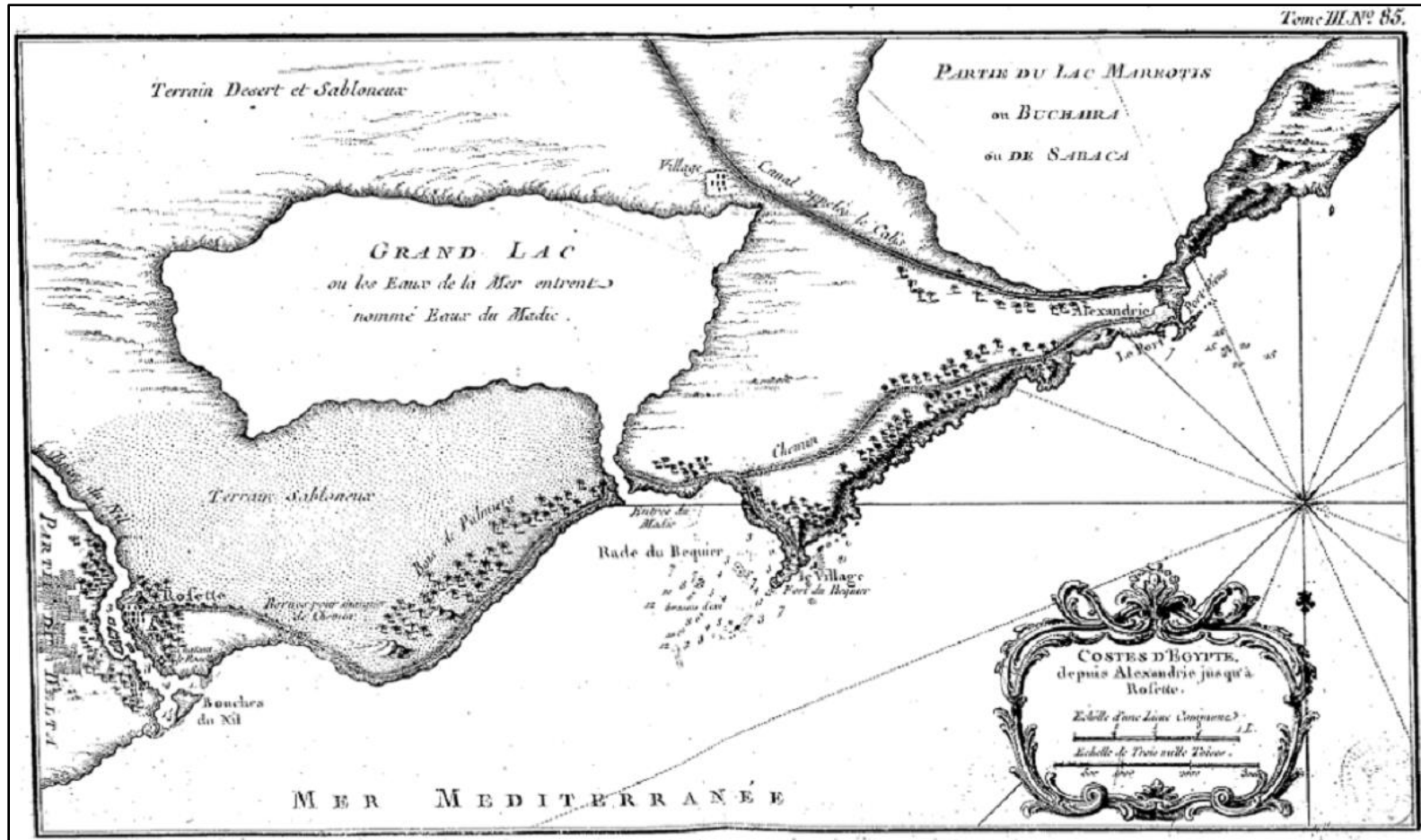
(Introduction II.b. 1737; Nouvelle Édition, Tome Premier, Norden 1795: Planche II)

Plate XV



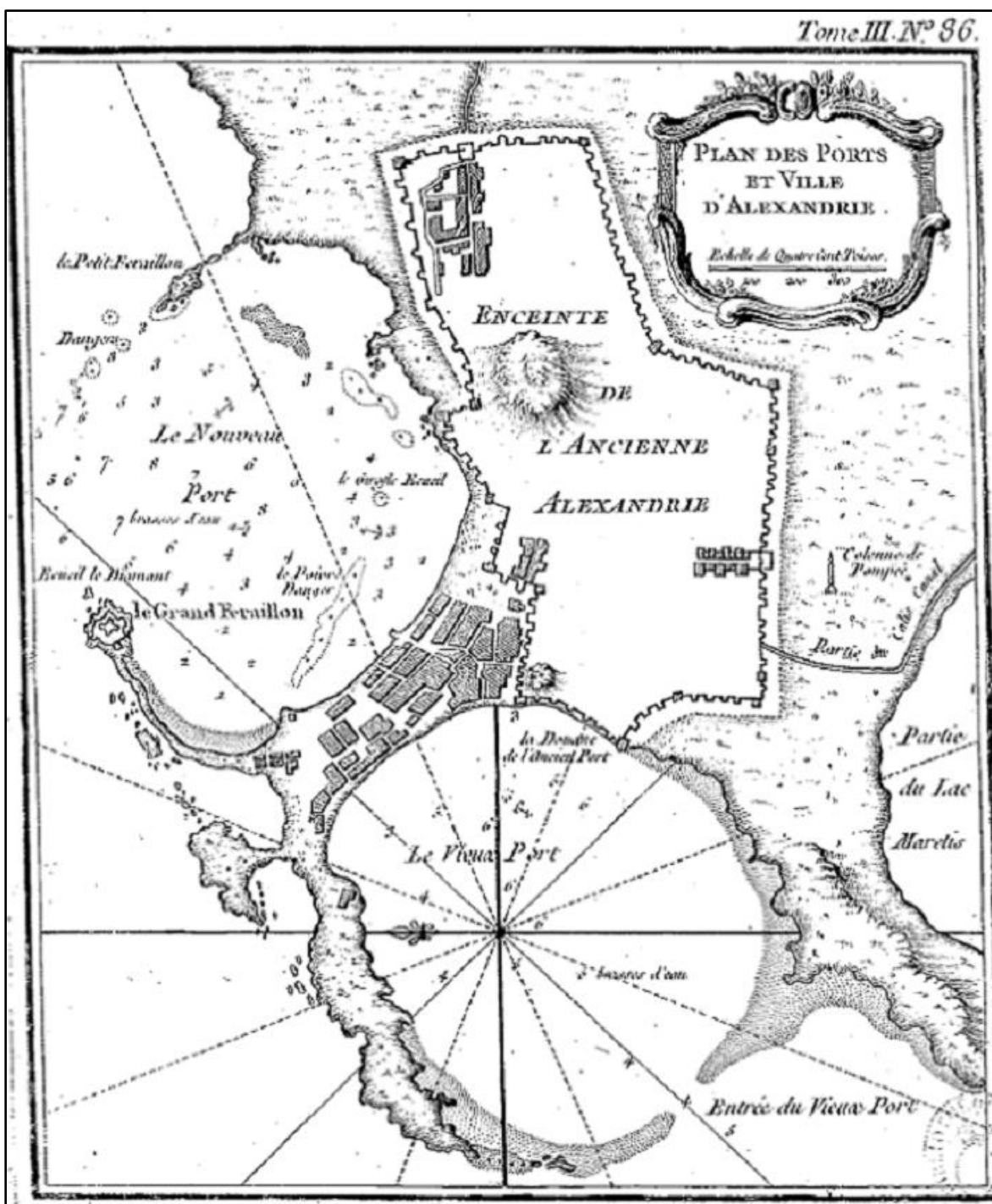
Richard Pococke. *A Description of the East, and Some Other Countries* (Introduction II.b. 1737; Vol. I; Pococke 1743: Plate II)

Plate XVI



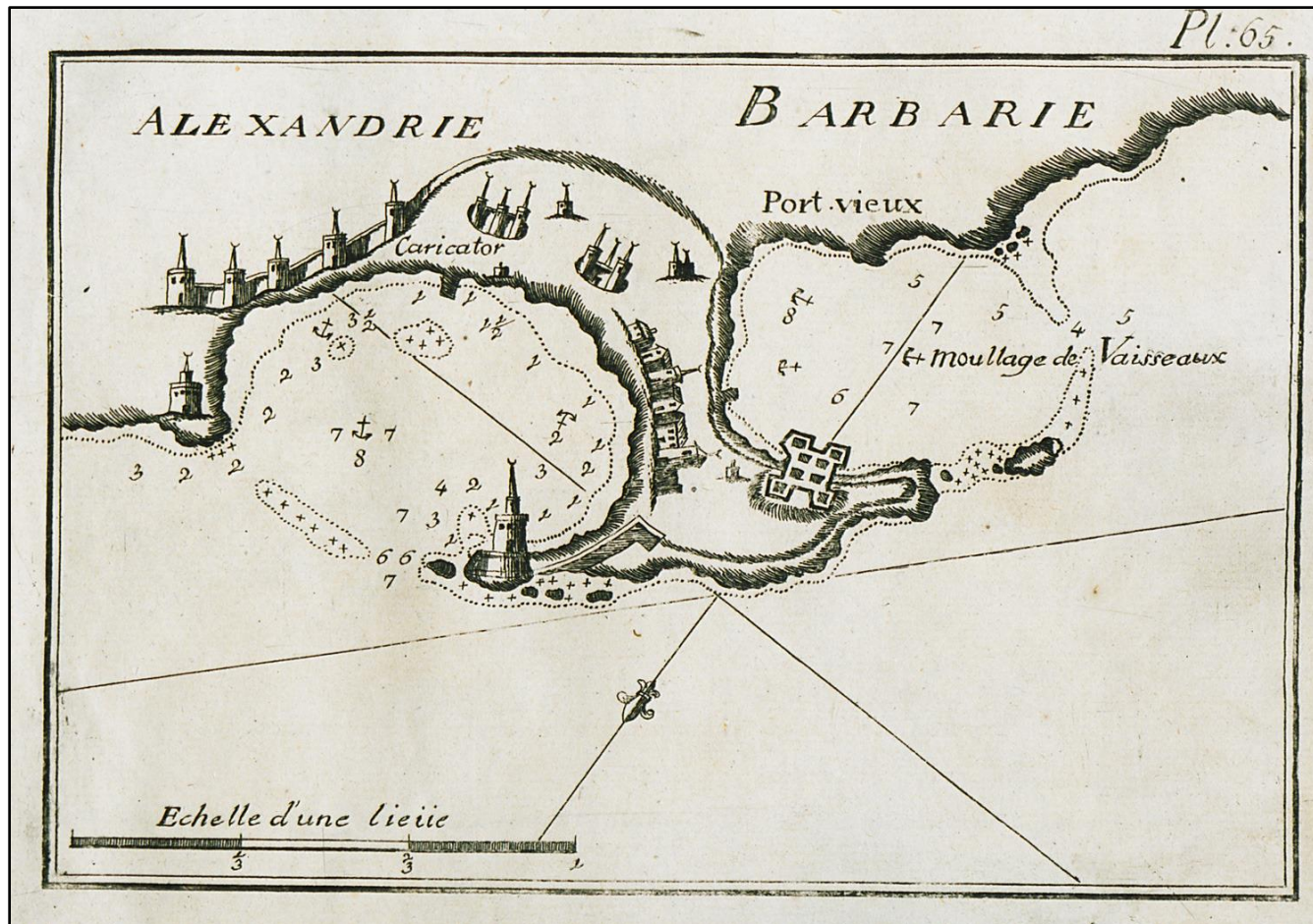
Jacques-Nicolas Bellin. *Le Petit Atlas Maritime: Recueil de Cartes et Plans des Quatre Parties du Monde* (Introduction II.b. Tome III; Bellin 1764: Plate 85)

Plate XVII



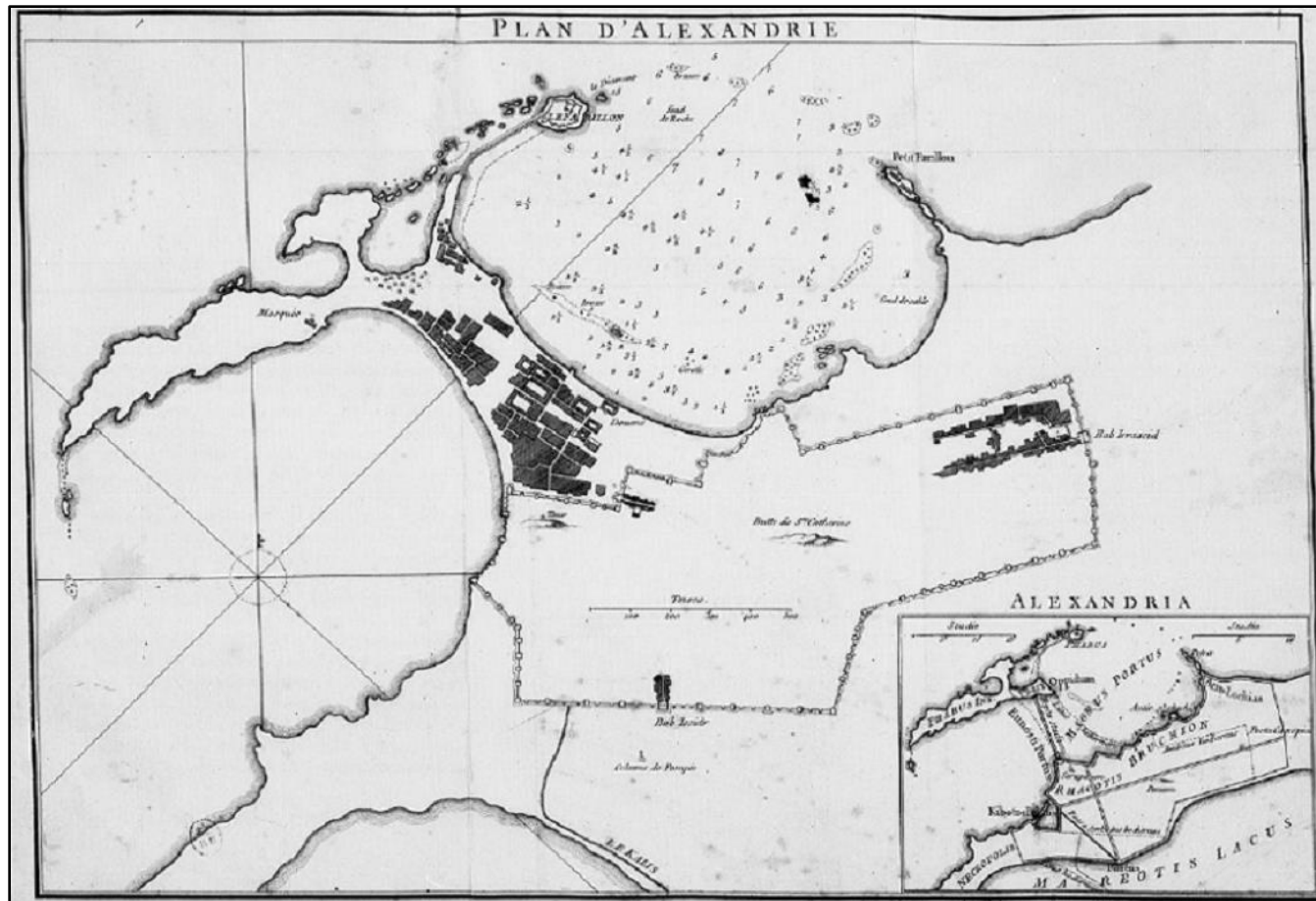
Jacques-Nicolas Bellin. *Le Petit Atlas Maritime: Recueil de Cartes et Plans des Quatre Parties du Monde* (Introduction II.b. Tome III; Bellin 1764: Plate 86)

Plate XVIII



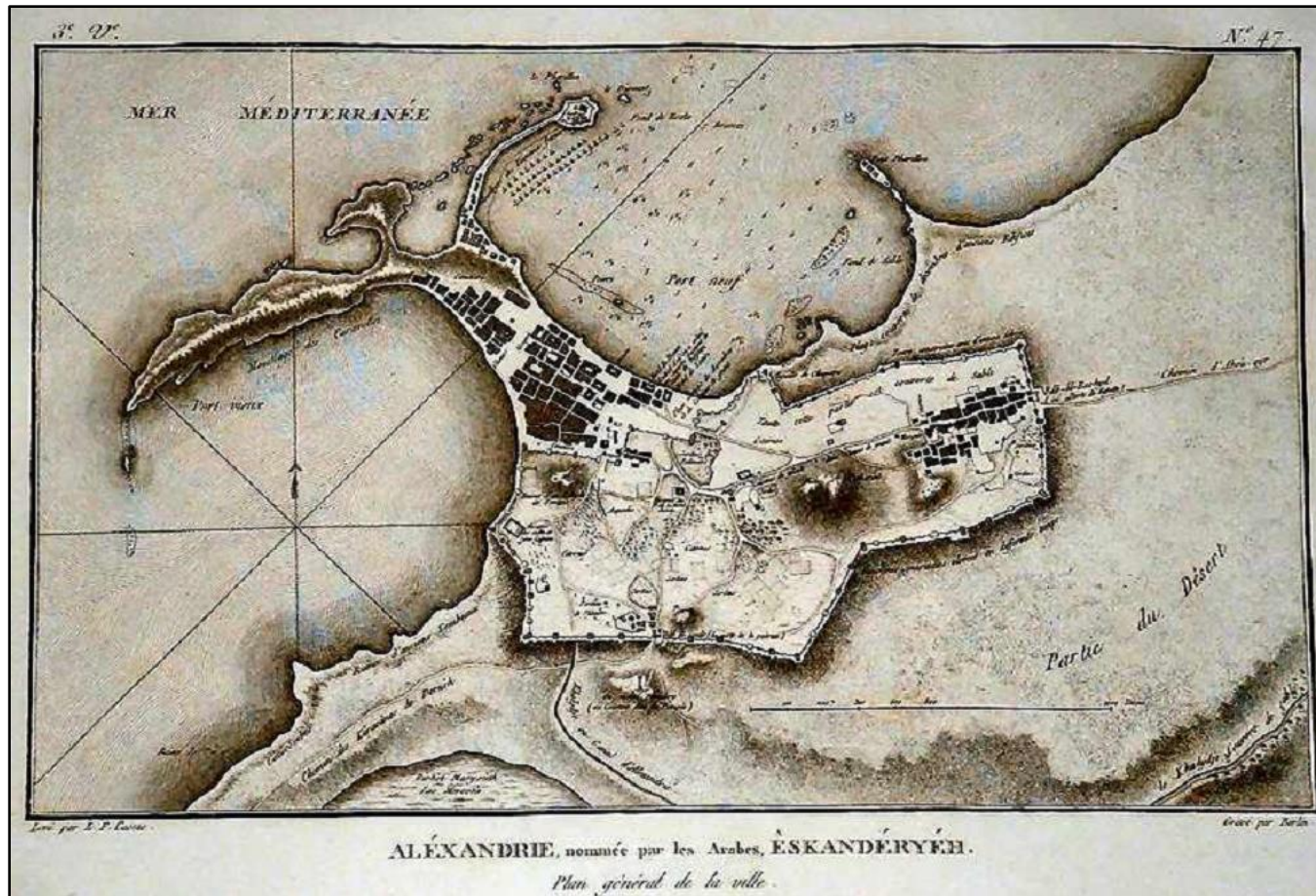
Joseph Roux. *Recueil des Principaux Plans des Ports et Rades de la Mer Mediterranee*
(Introduction II.b. First Edition, 121 Plans; 1764. Extended Edition, 163 Plans; Roux 1804: Plate 65)

Plate XIX



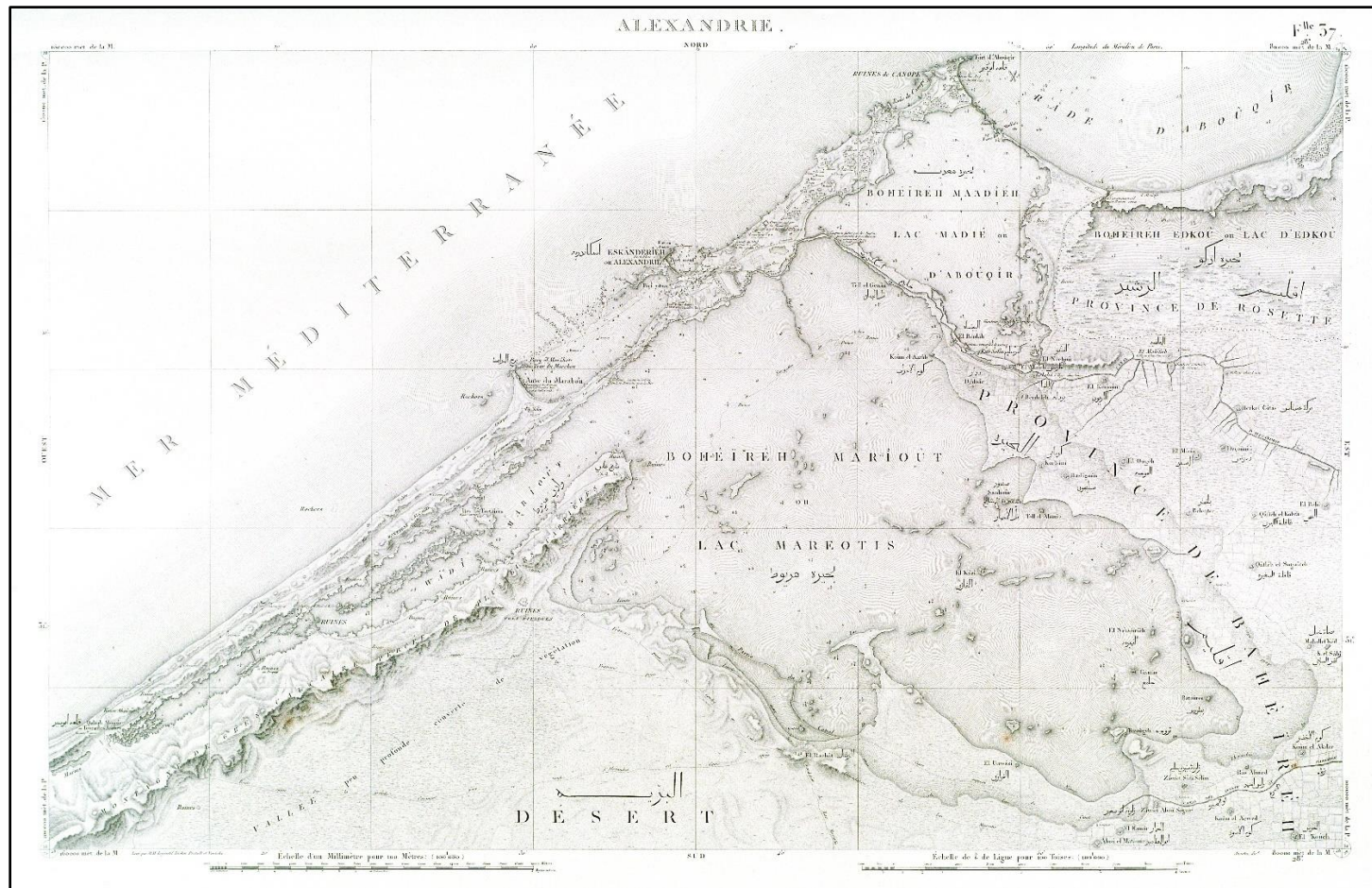
Jean-Baptiste Bourguignon d'Anville. *Memoires sur l'Égypte*
Ancienne et Moderne (Introduction II.b. Bourguignon d'Anville 1766: 53)

Plate XX



Louis-François Cassas. *Voyage Pittoresque de la Syrie, de la Phénicie, de la Palestine et de la Basse Égypte* (Introduction II.b. 1785; Vol. III; Cassas 1799: Planche 47)

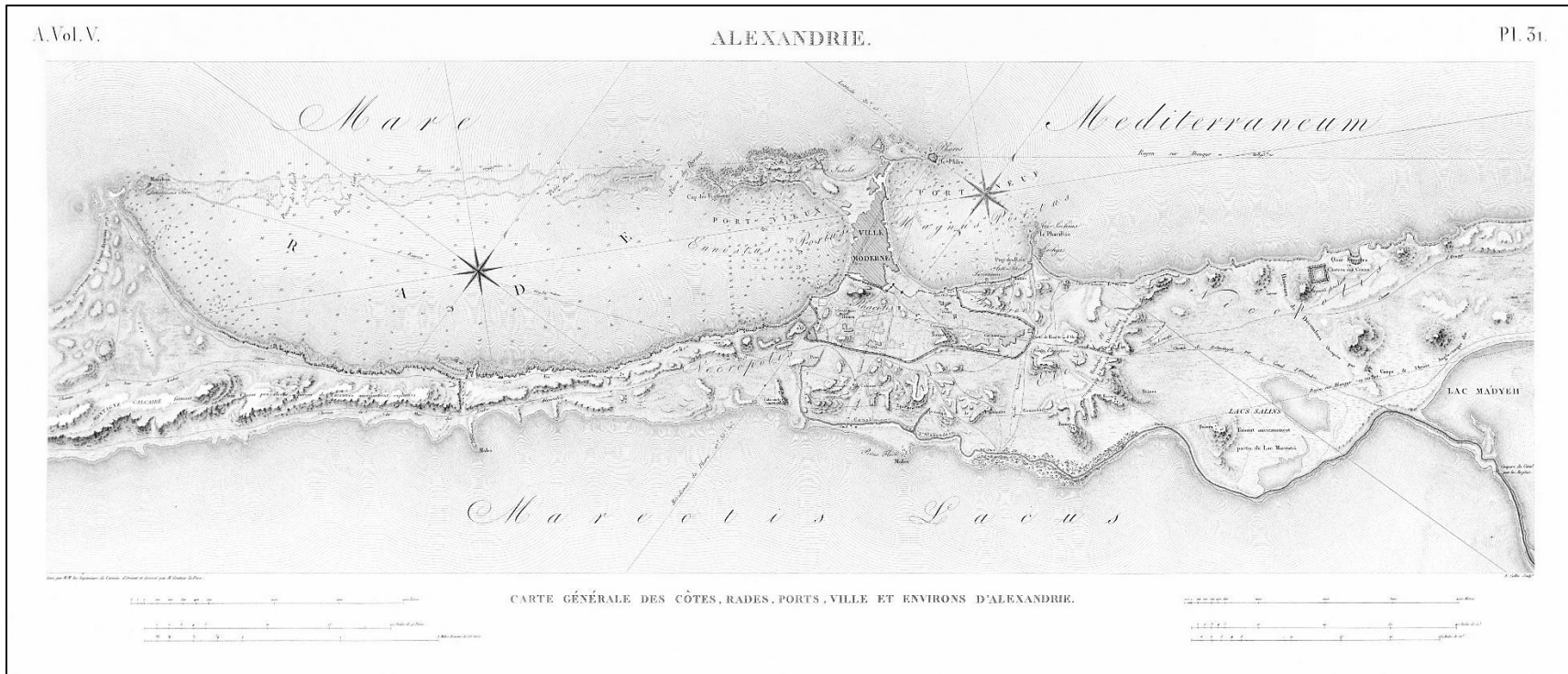
Plate XXI



Les Ingénieurs de l'Armée d'Orient. *Description de l'Égypte* (1798-99)

(Introduction II.c. Imperial Edition 1809-22. Carte Topographique de l'Égypt, 1818, 'Alexandrie': F^{lle} 37)

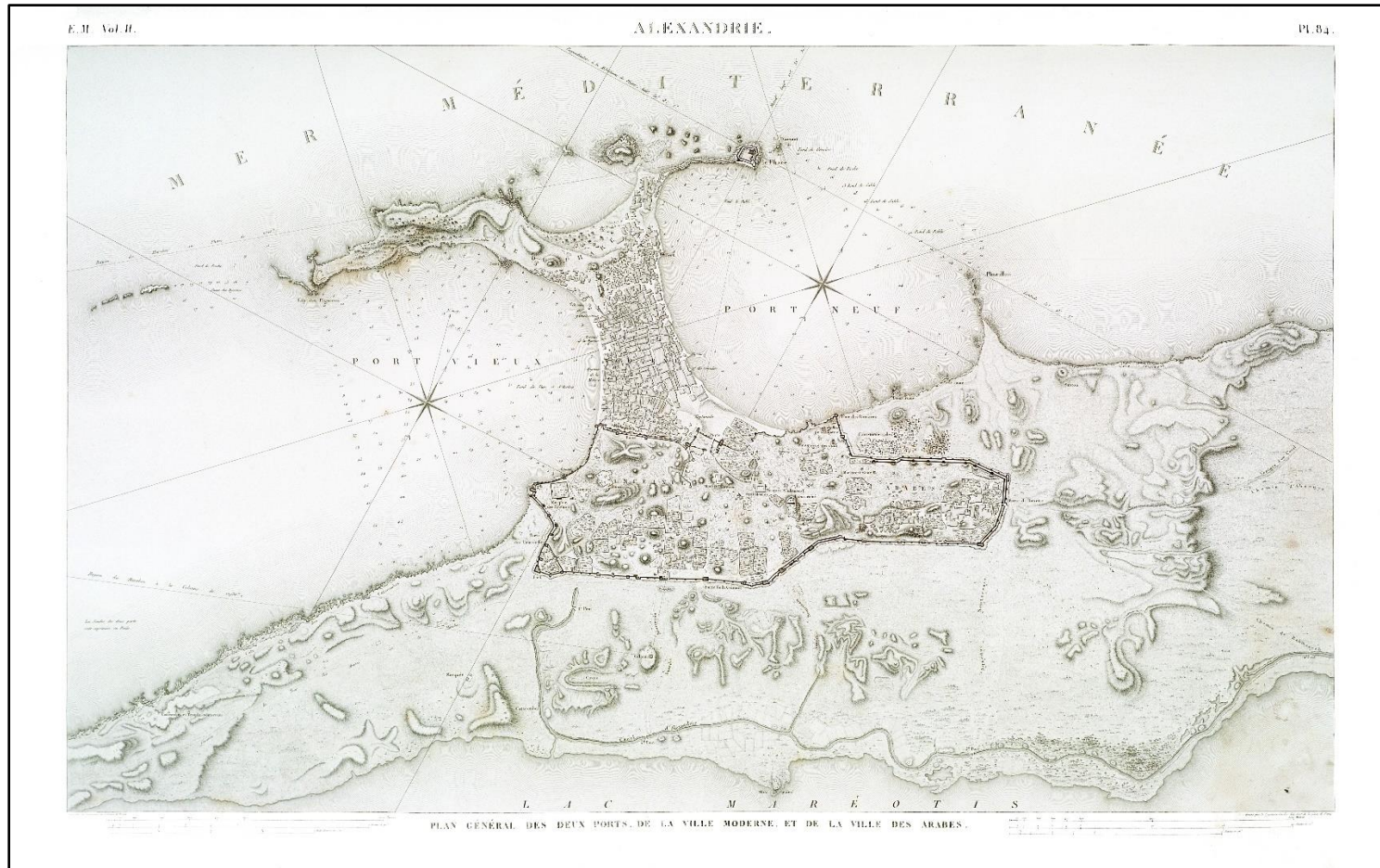
Plate XXII



Les Ingénieurs de l'Armée d'Orient. *Description de l'Égypte* (1798-99) (Introduction II.c. Imperial Edition 1809-22.

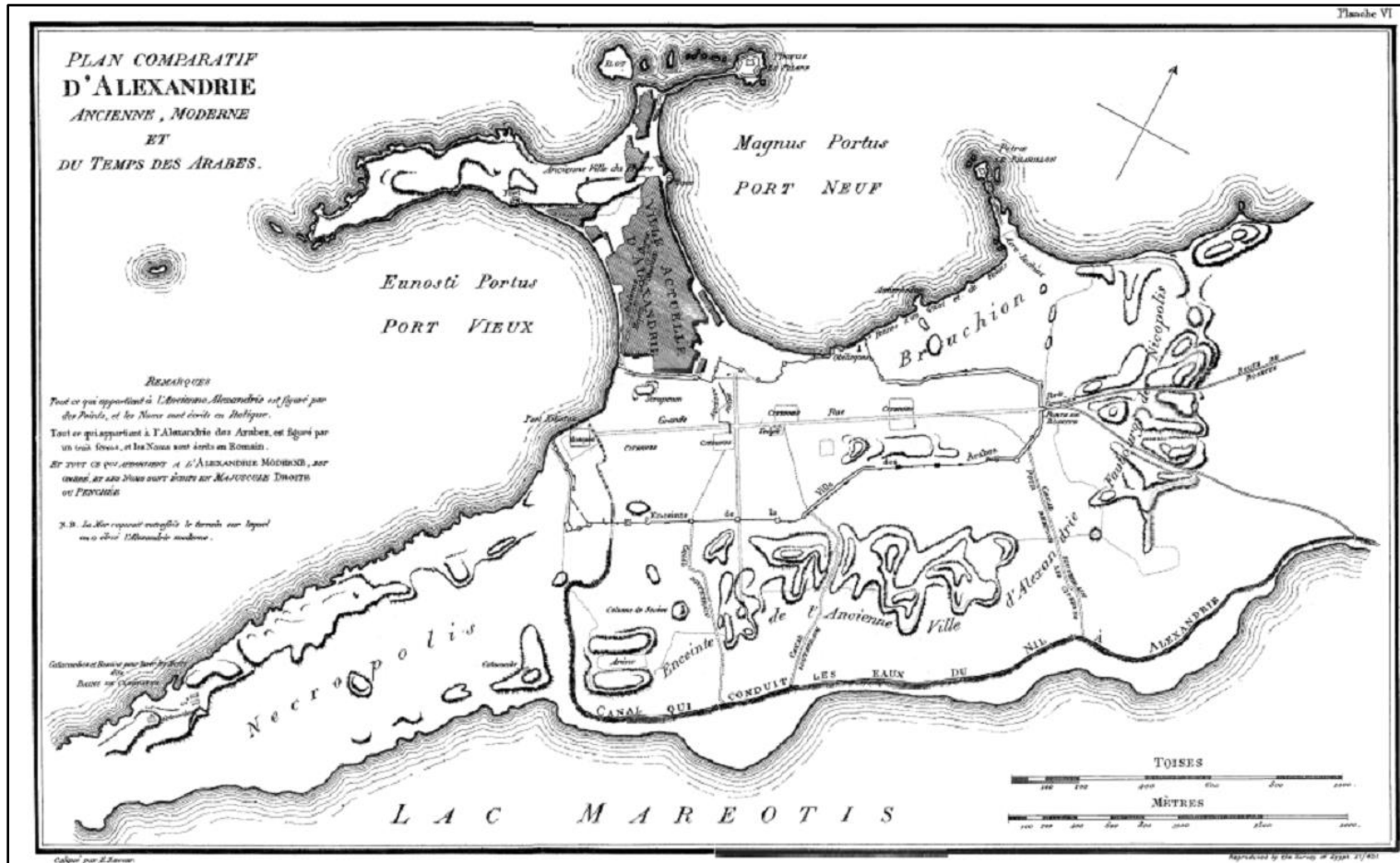
Antiquities V, 1822, 'Carte Générale des Côte, Rades, Ports, Ville et Environs d'Alexandrie': Planche 31)

Plate XXIII



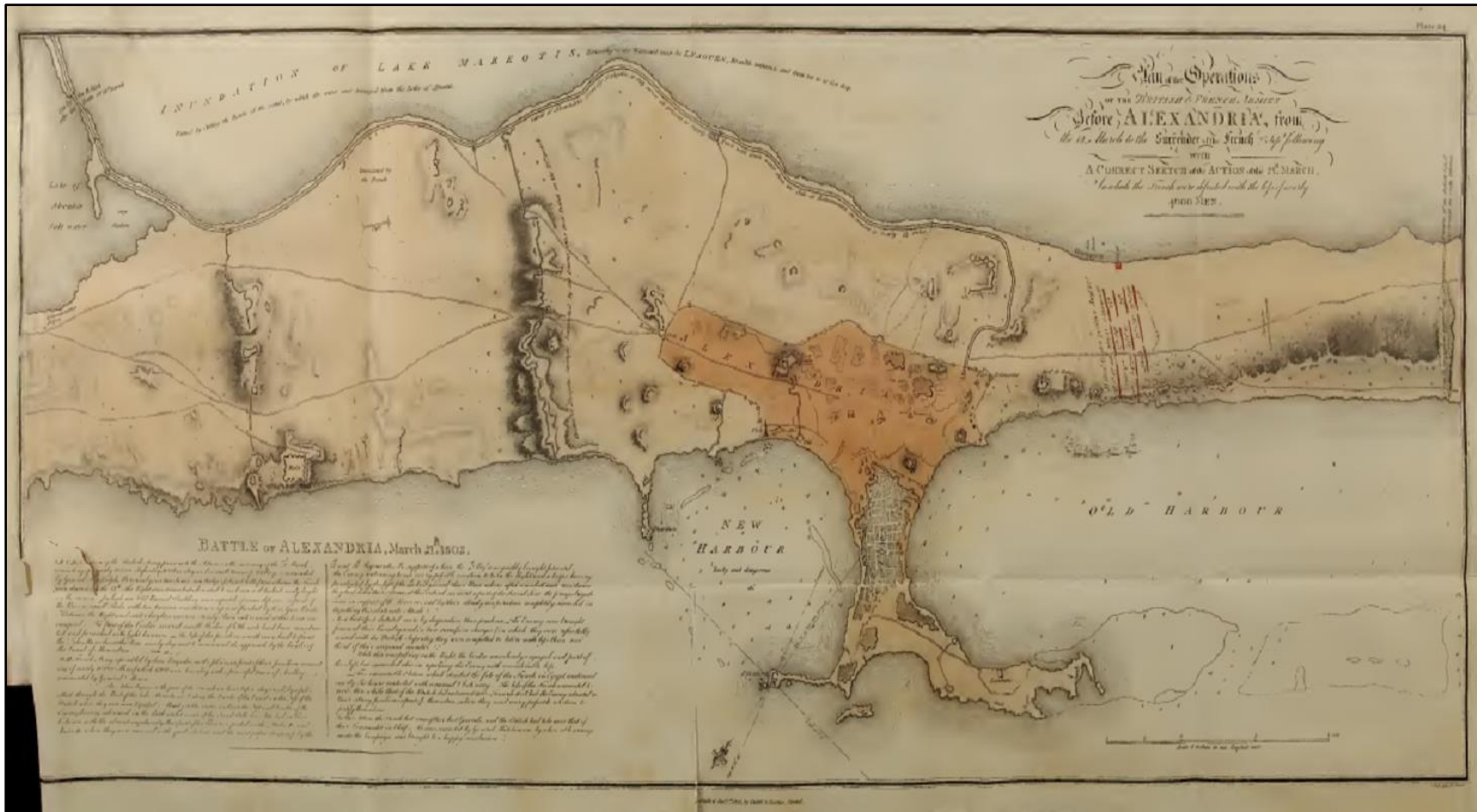
Les Ingénieurs de l'Armée d'Orient. *Description de l'Égypte* (1798-99) (Introduction II.c. Imperial Edition 1809-22. Etat Moderne II, 1817, 'Plan Général des Deux Ports, de la Ville Moderne, et de la Ville des Arabes': Planche 84)

Plate XXIV



Pierre-Jean-Baptiste Chaussard. *Histoire des Expéditions d'Alexandre, par Flave Arrien de Nicomédie* (Introduction II.c. Traduction Nouvelle; Chaussard 1802: Planche VI)

Plate XXV



Thomas Walsh. *The Journal of the Late Campaign in Egypt*

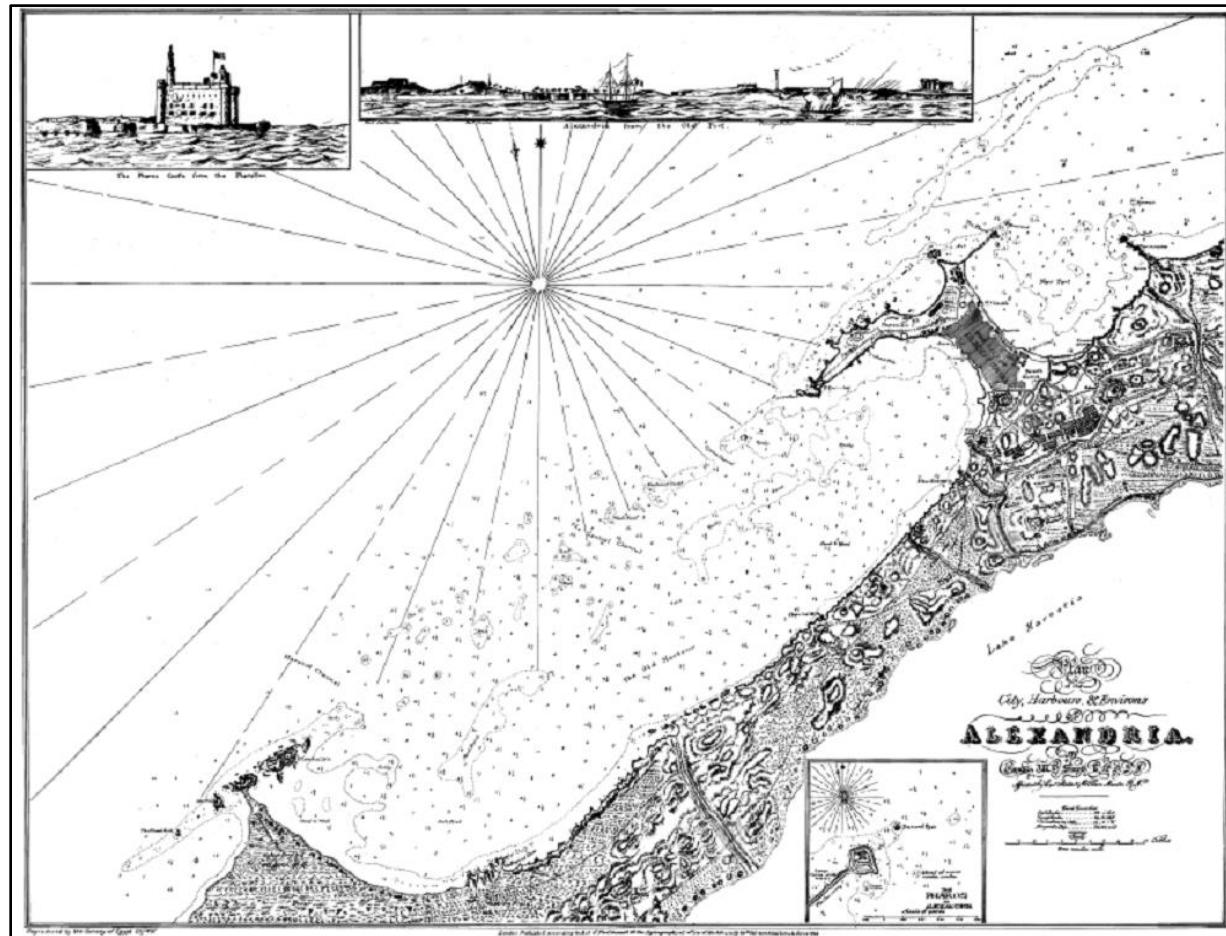
(Introduction II.c. 1801; Walsh 1803: Plate 24)

Plate XXVI



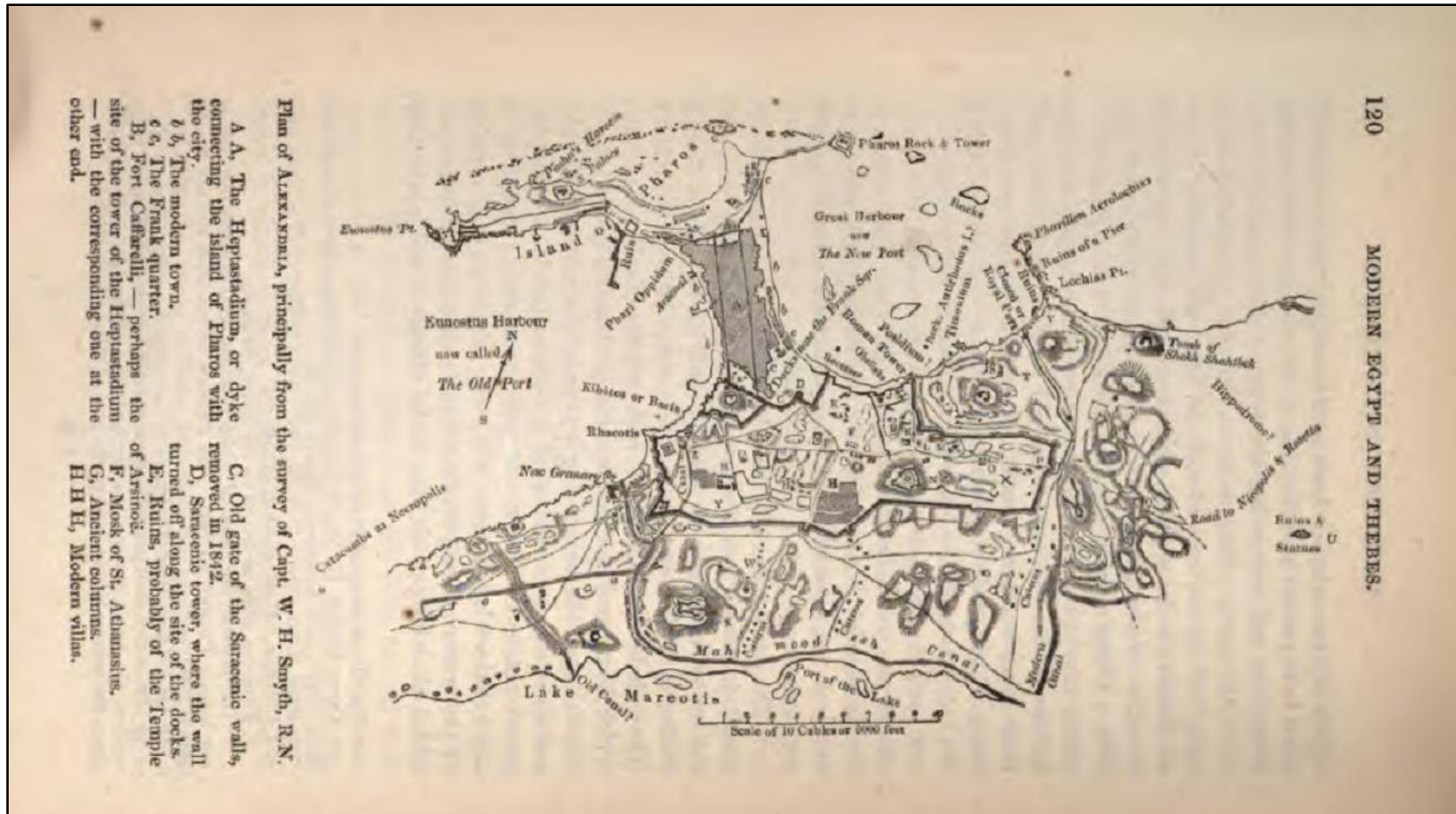
Henri Salt in G.V. Valentia. *Voyages and Travels to India, Ceylon, the Red Sea, Abyssinia, and Egypt, in the Years 1802-1806* (Introduction II.c. 1806; Vol. III; Valentia 1809: Plate III)

Plate XXVII



W.H. Smyth, R.N. The Hydrographical Office of the Admiralty
(Introduction II.c. 1825; 1833; Jondet 1921: Planche XXXI)

Plate XXVIII



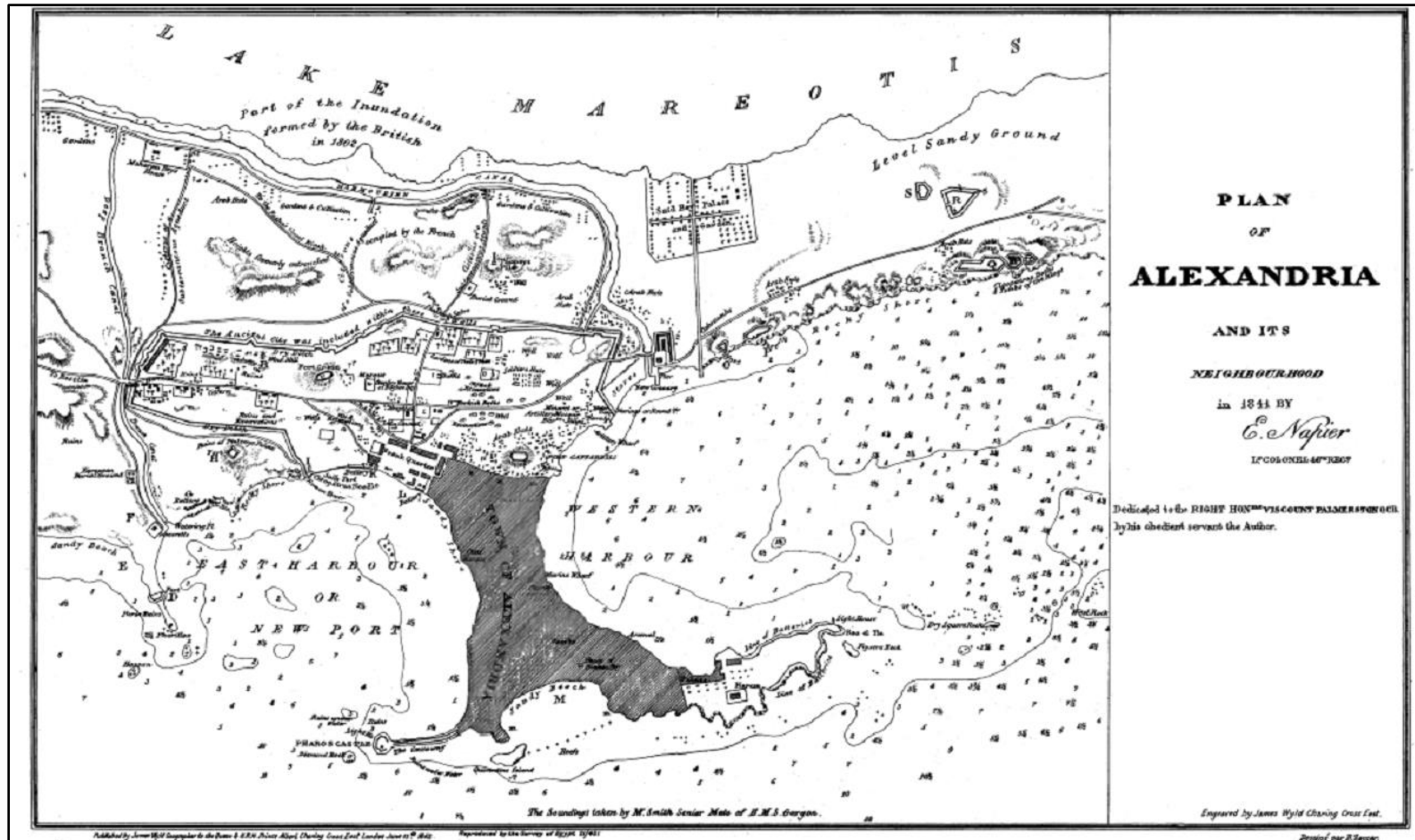
W.H. Smyth, R.N. in J.G. Wilkinson. *Modern Egypt and Thebes*
 (Introduction II.c. 1841; Vol. I; Wilkinson 1843: 120)

Plate XXIX



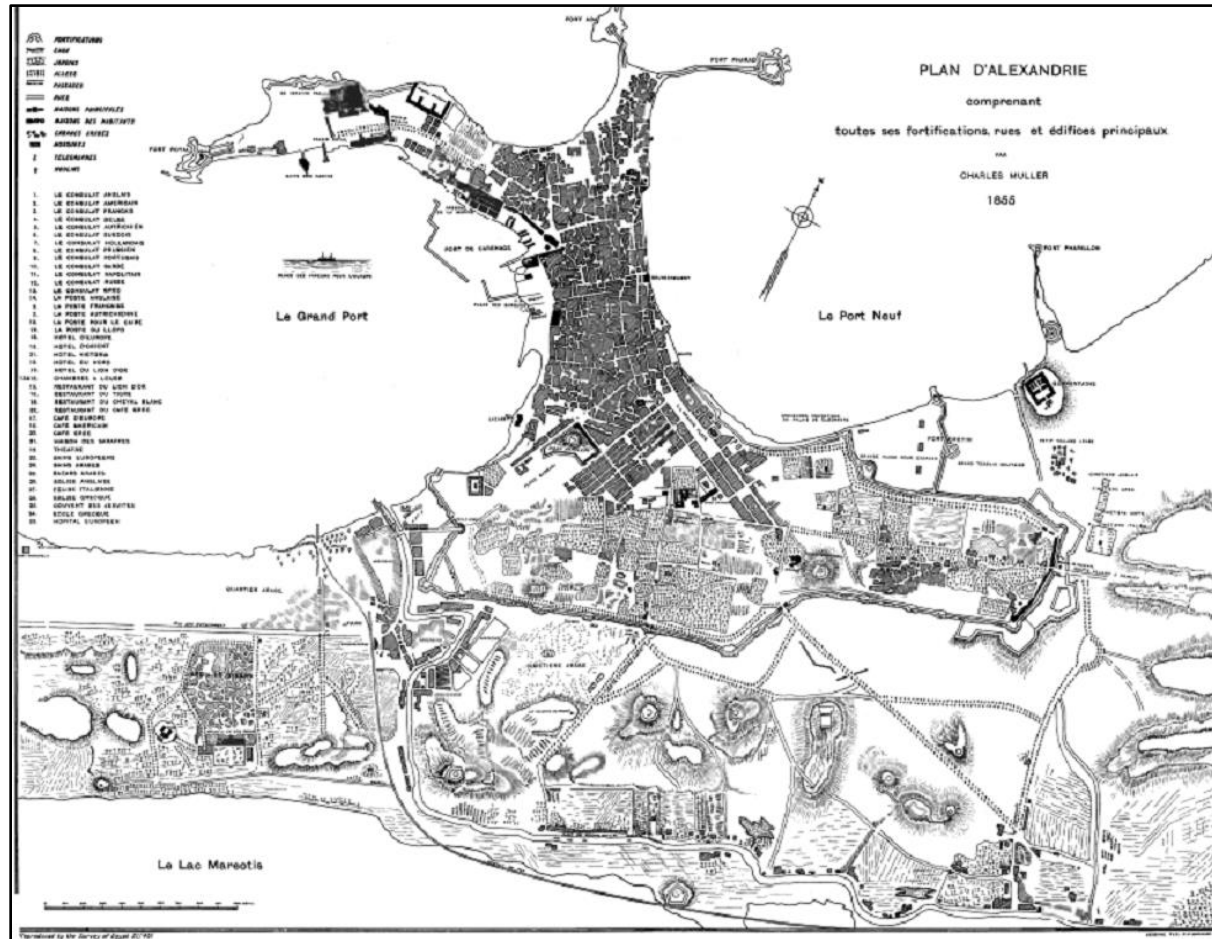
**Le Saulnier de Vauhello. Plan des Ports et Mouillages d’Alexandrie
(Introduction II.c. 1834; Jondet 1916: Tome IX, Planche I)**

Plate XXX



E. Napier. Plan of Alexandria and Its Neighbourhood
(Introduction II.c. 1841; Jondet 1921: Planche XXXIII)

Plate XXXI



Charles Muller. Plan d'Alexandrie Comprenant Toutes Ses Fortifications, Rues et Édifices Principaux (Introduction II.c. 1855; Jondet 1921: Planche XXXV)

Plate XXXII

خريطة الاسكندرية في سنة ١٢٨٢

خريطة الاسكندرية هذه عملت نشوا ورسمها من الارض معرفتنا في سنة ١٢٨٢ هجرية حين ما احيلت علينا من طرف الاعتاب الخديوية مأمورية انشاء خريطة الاسكندرية القديمة والبحث عن معرفة ما كانت عليه تلك المدينة في زمن اليونان والرومانيين لانه لما لم يكن موجودا خريطة مضبوطة يعول عليها في بيان الاحوال الراهنة للنصر المذكور كي ينسب اليها مواضع الأبناء والمباني القديمة التزمنا بعمل هذا اولا ليسهل لنا بواسطتها الوصول الى مرغوب الاعتاب وهذه الخريطة وان كانت صغيرة المقاس وهو $\frac{1}{50000}$ فان زيادة الدقة والضبط في عملها وعدم ترك ادنى شئ فيها حتى الازقة والعطف الصغيرة يغنى عن كبر مقياسها . ثم ان الآلات التي استعملناها ثلاثة في هذا الشغل وهى : التيودوليت : لأجل تعيين جهلة نقاط نوابت مكونة رؤوس مثلثات ومعدة لربط جزئيات الرسم ببعضه لتشكيل الخريطة الكلية بغاية ما هناك من الضبط والتحرير والبلاشيطلة لاجل اخذ جميع التفاصيل ورسمها بحسب مواقعها على الأرض ثم : الميزان : لمعرفة الأراضى المرتفعة والمنخفضة وتعيينها على الخريطة بواسطة منحنيات مكتوب عليها مقادير علوها عن سطح البحر المالح وقد اشتغل فيها مهندسو مصلحة الخريطة وهم خمسة افنديه وصار تبييض الرسم وتلوينه تحت نظرنا امين افندى الصاغ رسام المصلحة المذكورة مأمور الخريطة الفلكية محمود بيك مقياس الرسم $\frac{1}{50000}$ تشغيل المطبعة الخديوية بمصر في سنة ١٢٨٢

CARTE D'ALEXANDRIE

1282 DE L'HÉGIRE (1865)

PAR MAHMOUD BEY, ASTRONOME DE SON ALTESSE.

Cette carte a été relevée et dressée sur place par nous, en 1282 de l'Hégire (1865). Son Altesse, en me confiant la direction de cette mission, a exprimé le désir de faire des recherches sur le passé de cette Ville, et comme il n'existait pas de carte exacte sur laquelle on pouvait se baser, d'après l'état actuel de la cité, nous avons dû faire ce travail pour faciliter l'exécution et satisfaire Son Altesse.

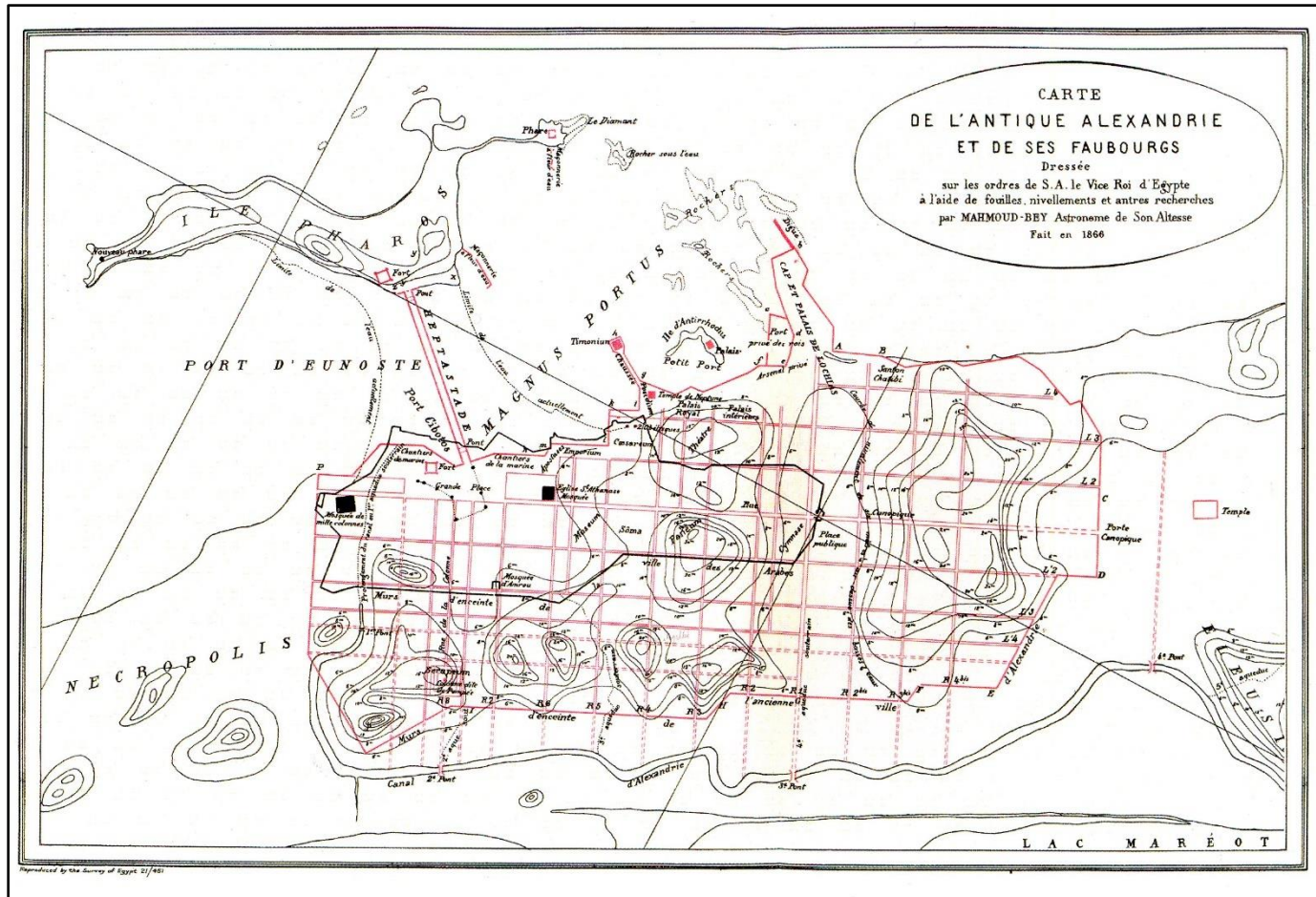
Cette carte, quoique à l'échelle de $\frac{1}{50000}$, a été exécutée minutieusement et avec exactitude; rien n'a été négligé, même les ruelles et les impasses, et une plus grande échelle est inutile. Les instruments employés pour ce travail sont le théodolite, la planchette et le niveau. Cinq ingénieurs ont travaillé à cette carte, qui a été dessinée sous notre direction par le Major Amin Effendi, dessinateur de cette Commission.

A l'Imprimerie Khédiviale, au Caire, en 1288 de l'Hégire (1871).

N. B. — On remarque sur cette carte plusieurs grands traits au crayon qui ont été tracés par Mahmoud-Bey pour son étude de l'ancienne Alexandrie.

Mahmoud-Bey (el-Falaki). Carte de l'Antique Alexandria et des Ses Faubourgs
Arabic and French Cartouche (Introduction II.d. 1865; Jondet 1921: Planche XXXVI)

Plate XXXIII



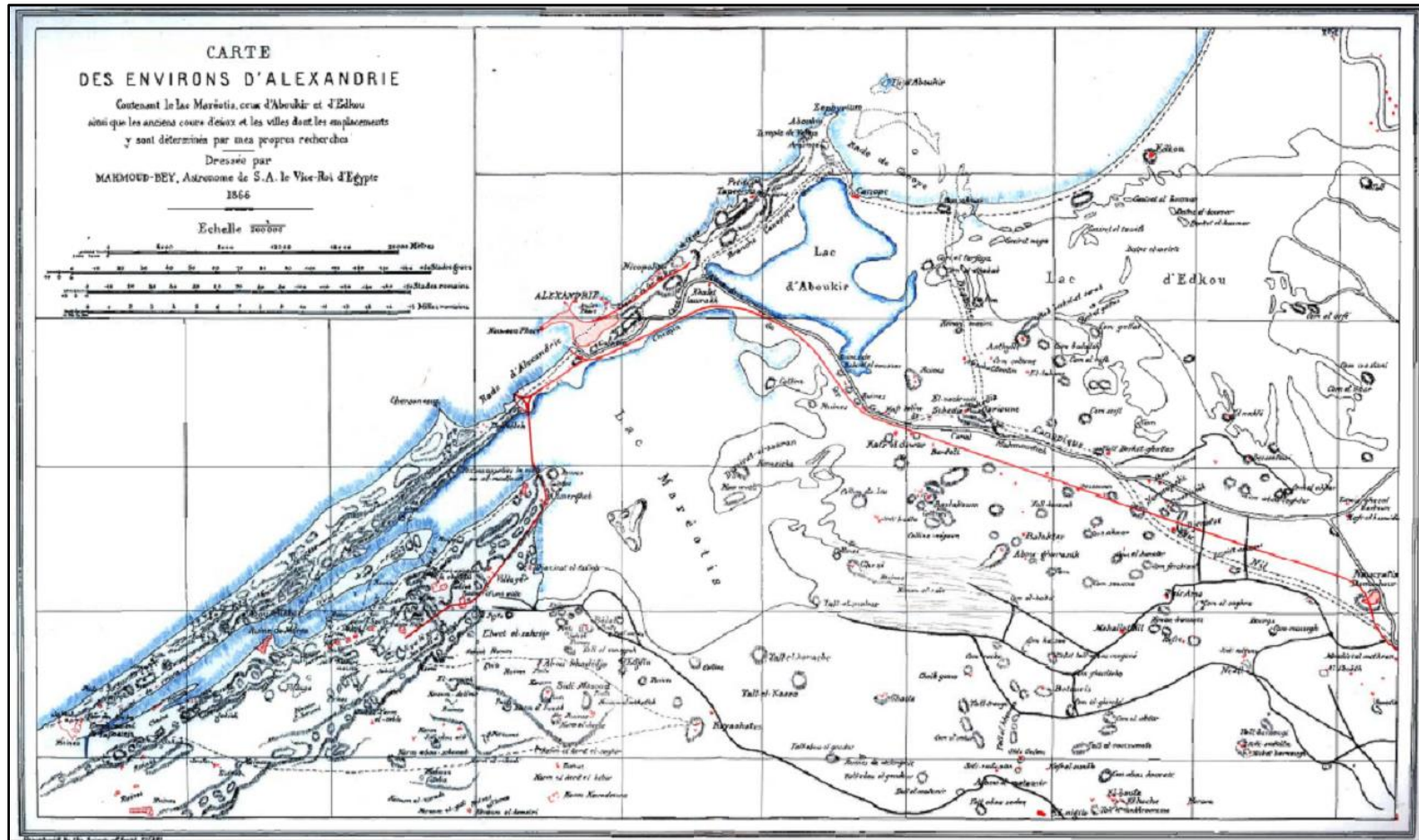
Mahmoud-Bey (el-Falaki). Carte de l'Antique Alexandria et des
Ses Faubourgs (Introduction II.d. 1866; Jondet 1921: Planche XXXVII)

Plate XXXIV



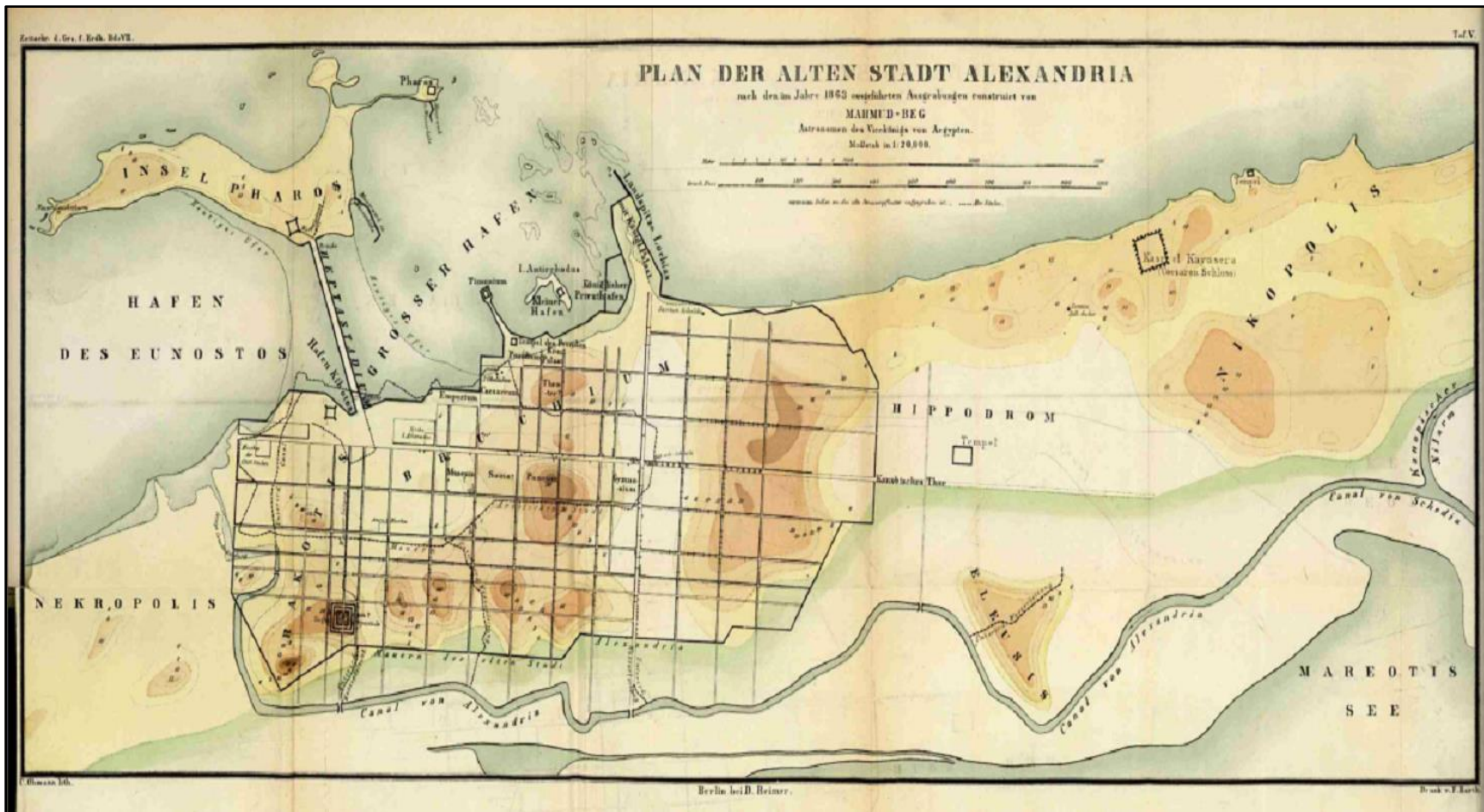
Mahmoud-Bey (el-Falaki). Carte d'Alexandrie en 1865
(Introduction II.d. 1865; Jondet 1921: Planche XXXVI)

Plate XXXV



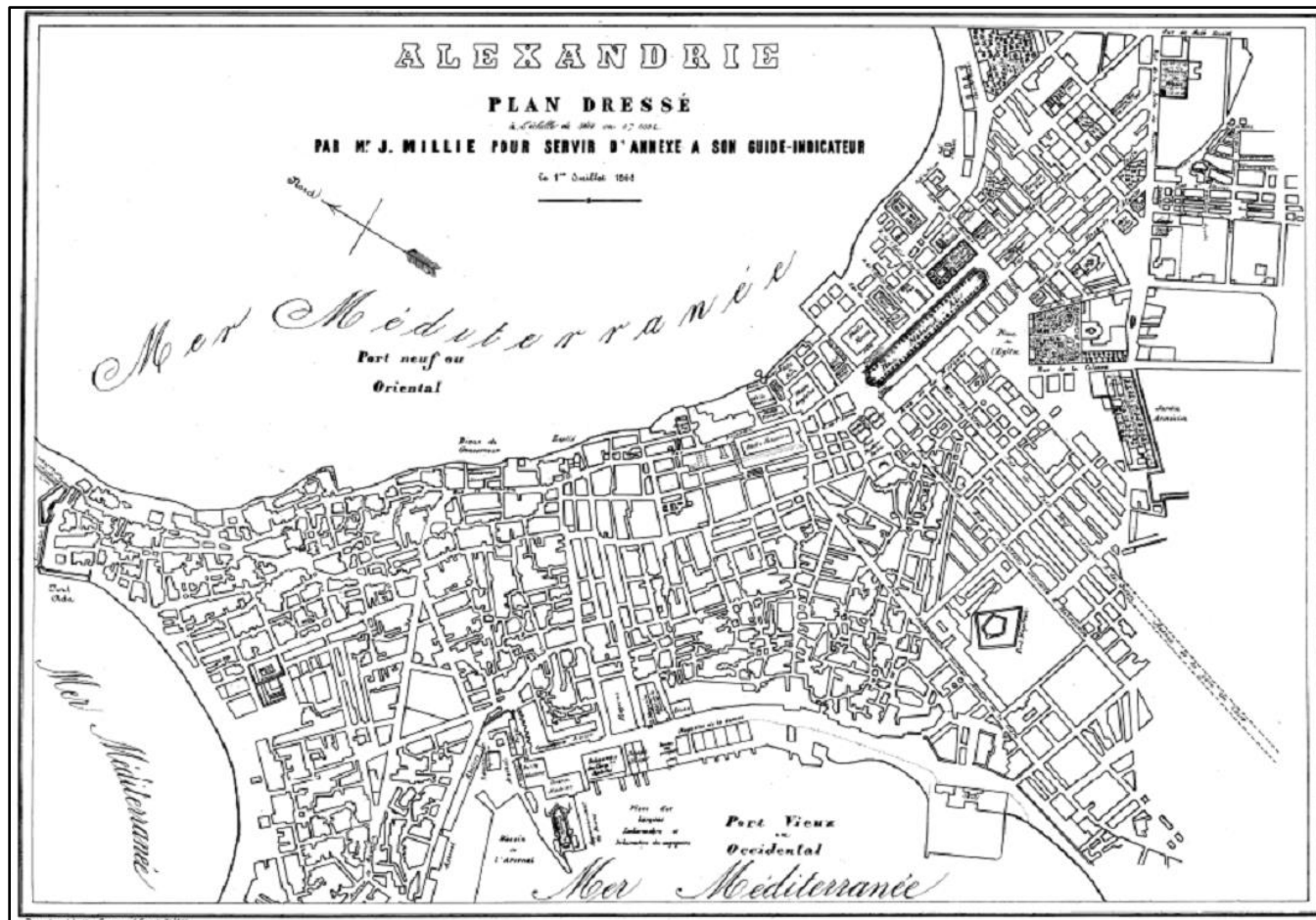
Mahmoud-Bey (el-Falaki). Carte des Environs d'Alexandrie
(Introduction II.d. 1866; Jondet 1921: Planche XXXVIII)

Plate XXXVI



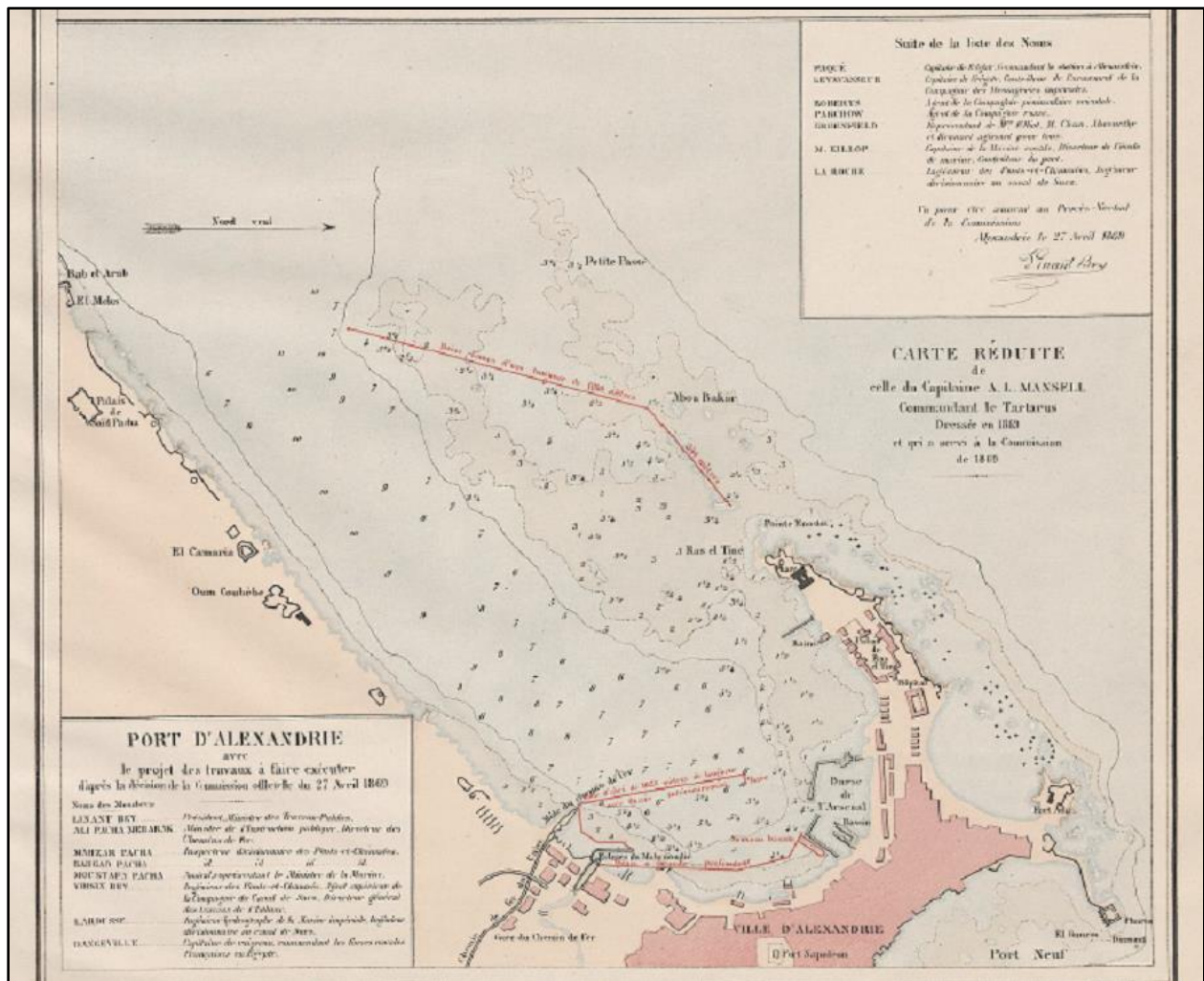
Heinrich Kiepert. *Zeitschrift der Gesellschaft für Erdkunde zu Berlin*
(Introduction II.d. Vol. VII. Kiepert 1872: Tafel V: Plan der Alten Stadt Alexandria)

Plate XXXVII



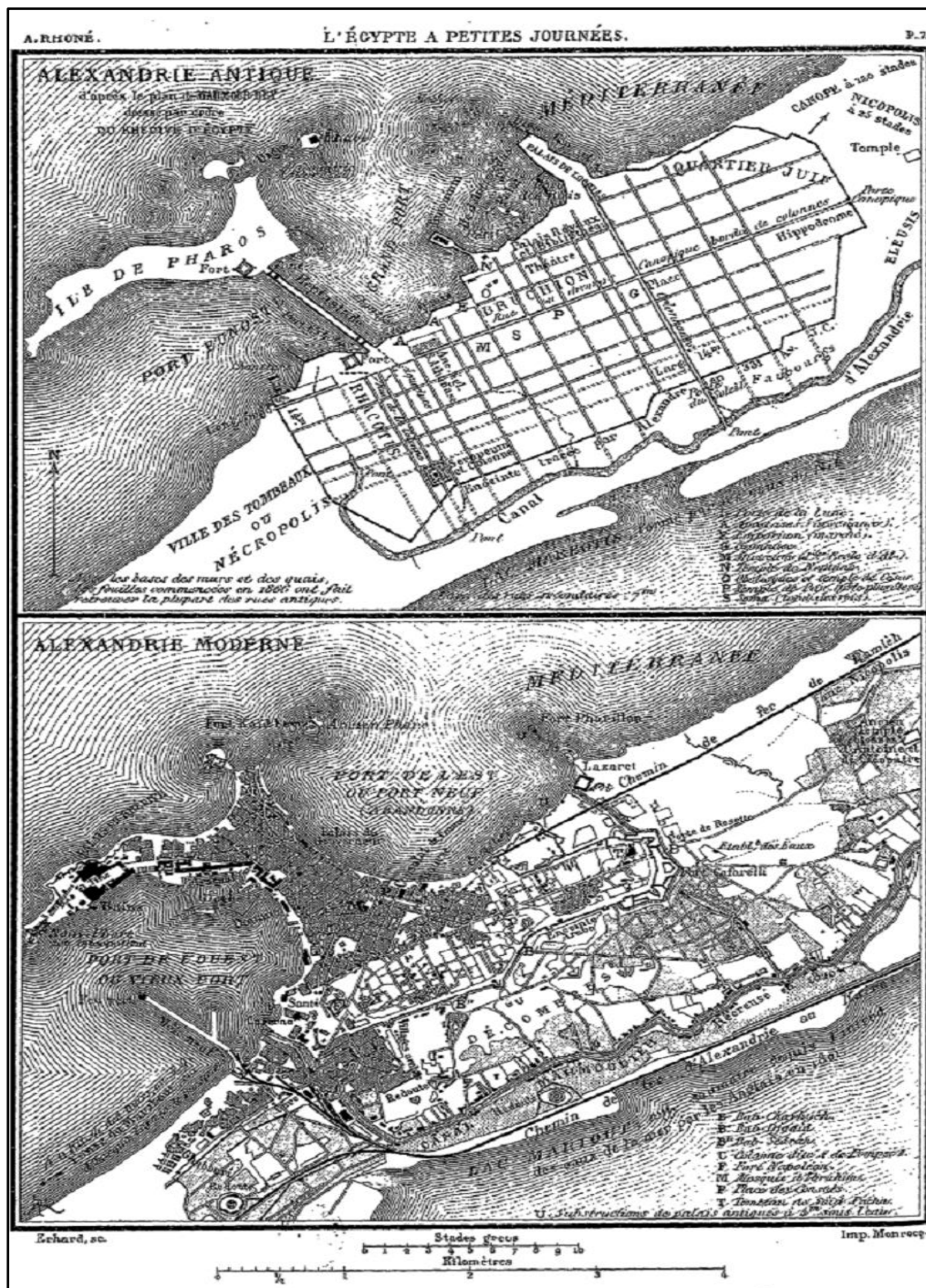
J. Millie. Alexandria d'Égypte et le Caire, avec le Plan de Ces Deux Villes (Introduction II.e. 1867-68; Jondet 1921: Planche XXXIX)

Plate XXXVIII



A.L. Mansell in Linant de Bellefonds. Mémoires sur les Principaux Travaux d'Utilité Publique Exécuté en Égypte Depuis la Plus Haute Antiquité Jusqu'a Nos Jours (Introduction II.e. 1869; De Bellefonds 1872-73: Planche VIIIb)

Plate XXXIX



Erhard in Arthur Rhone. *L'Égypte a Petites Journees: Etudes et Souvenirs: Le Kaire et Ses Environs* (Introduction II.e. Rhone 1877: 7)

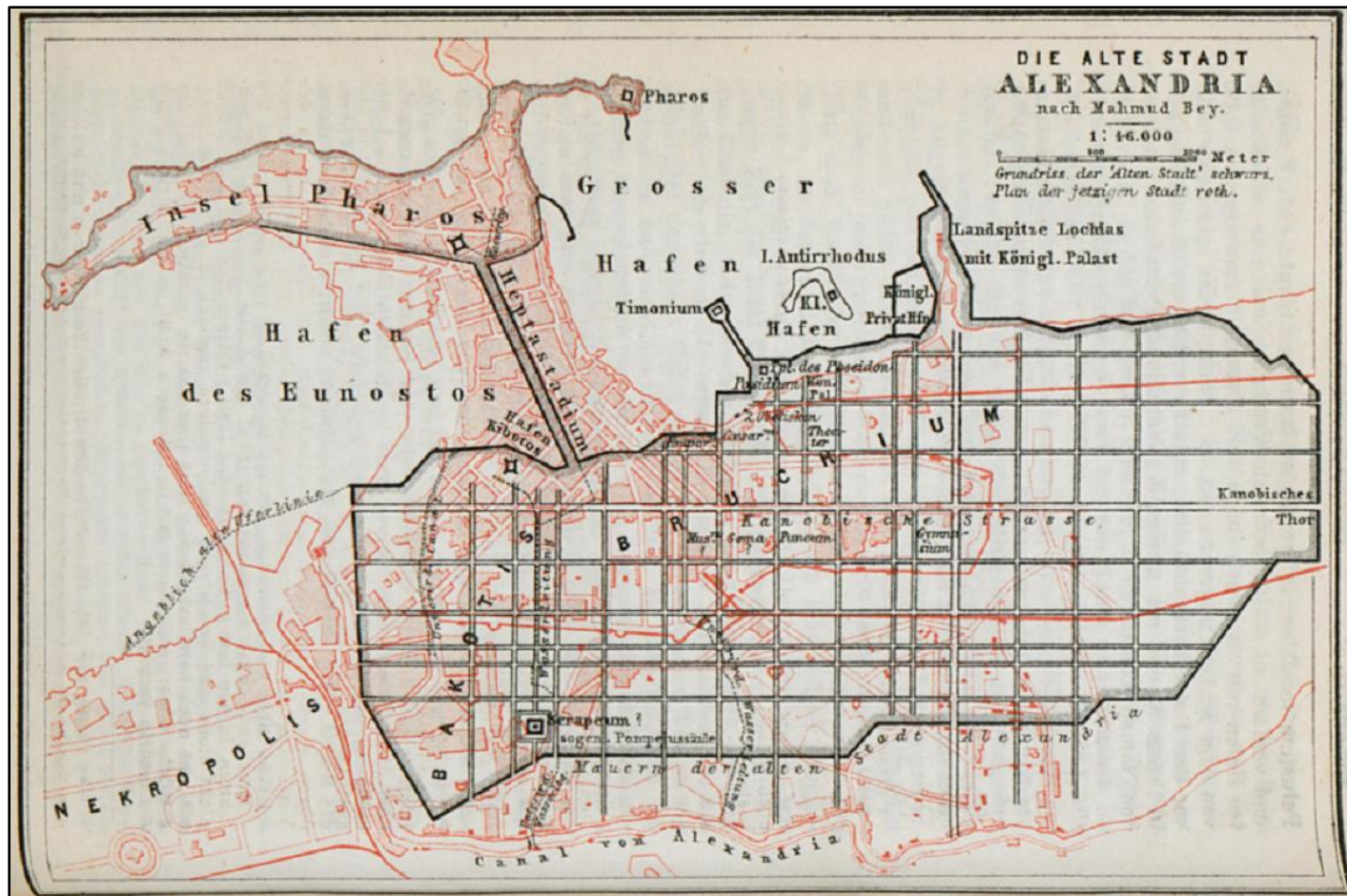
Plate XL



Wagner and Debes in Karl Baedeker. *Aegypten: Handbuch für Reisende*

(Introduction II.e. 1877; Erster Theil; Baedeker 1887: Plan 4)

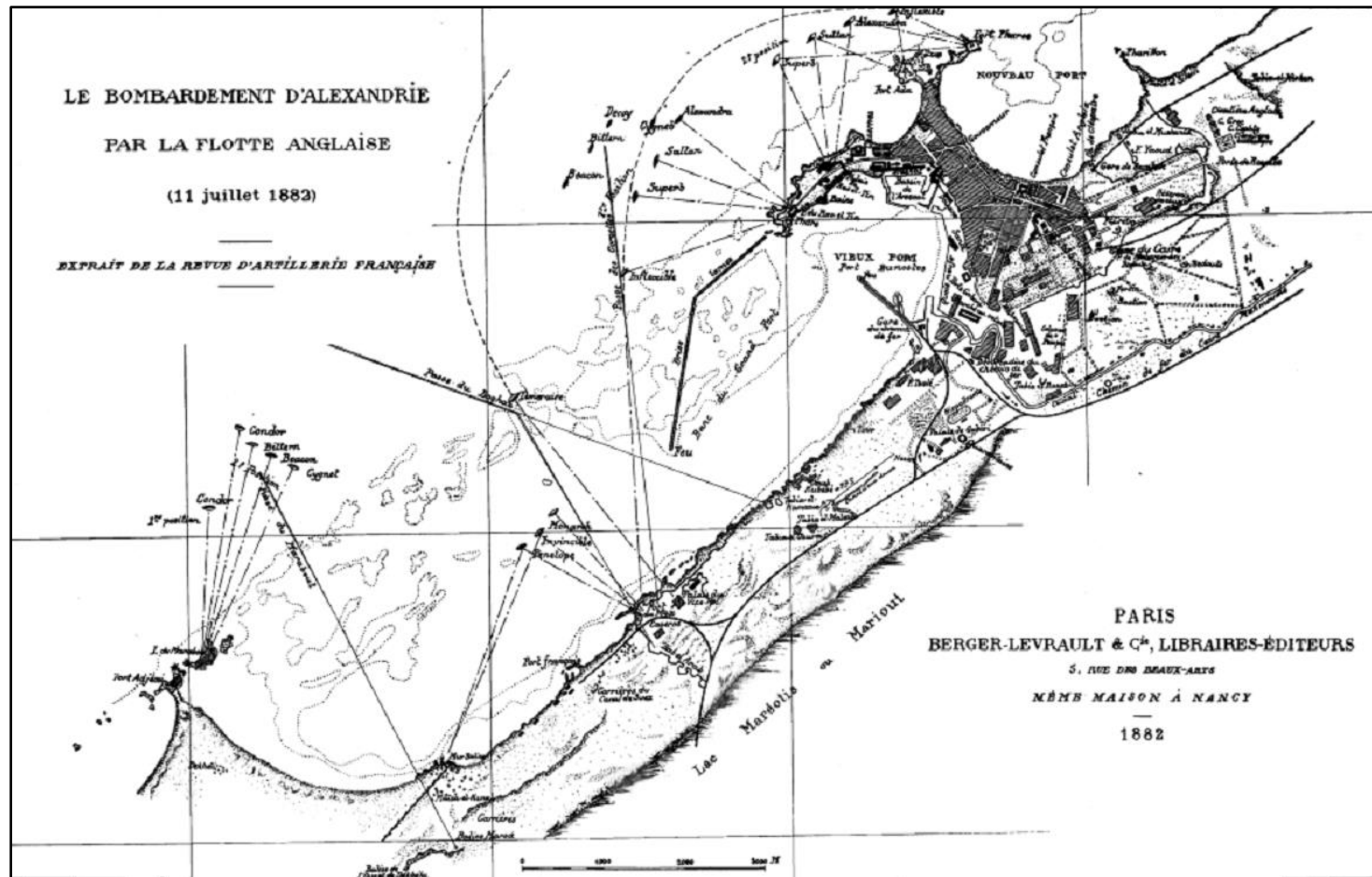
Plate XLI



Wagner and Debes in Karl Baedeker. *Aegypten: Handbuch für Reisende*

(Introduction II.e. 1877; Erster Theil; Baedeker 1887: Plan 5)

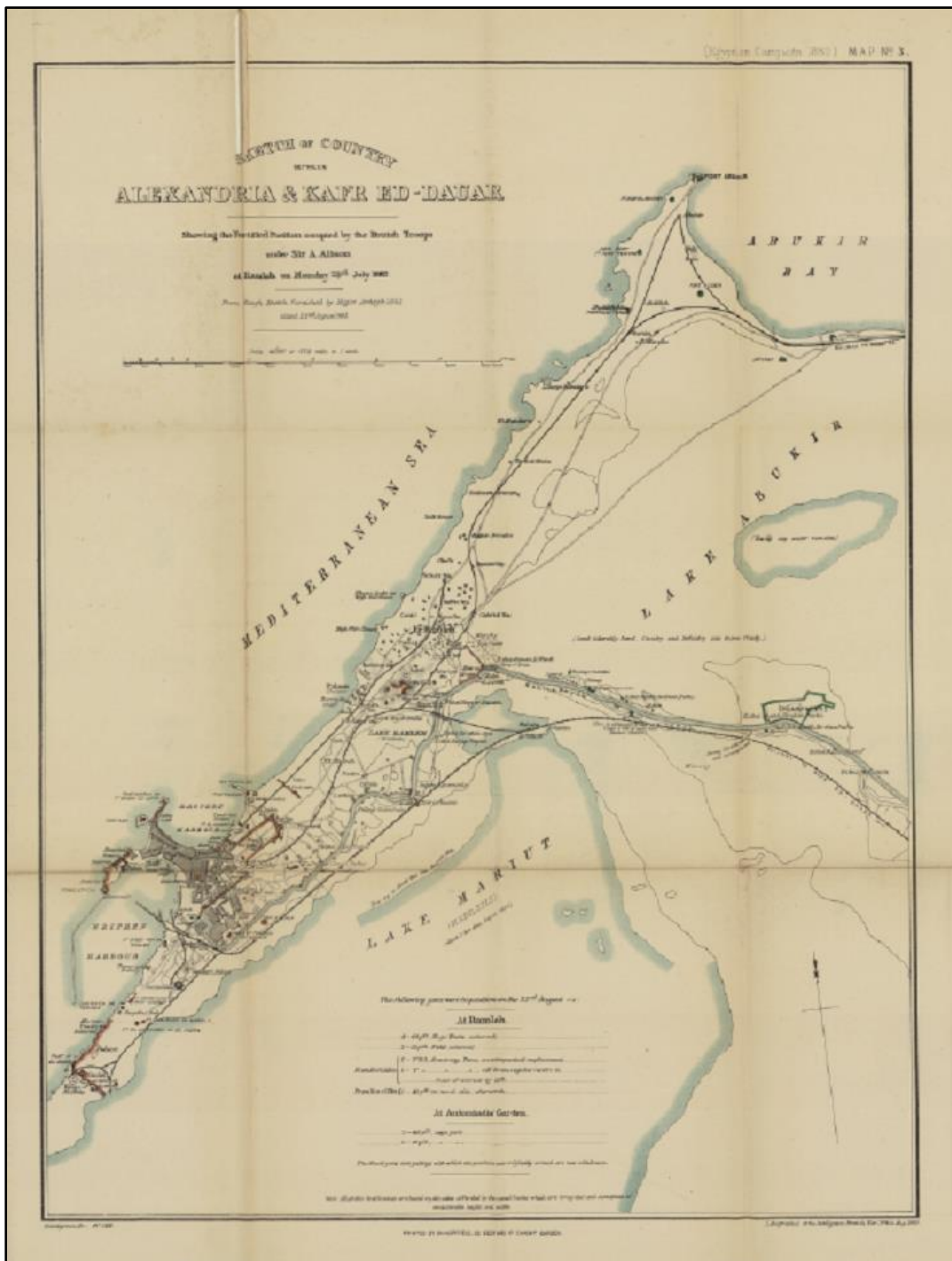
Plate XLII



Bombardment of Alexandria by the British fleet on July 11th, 1882

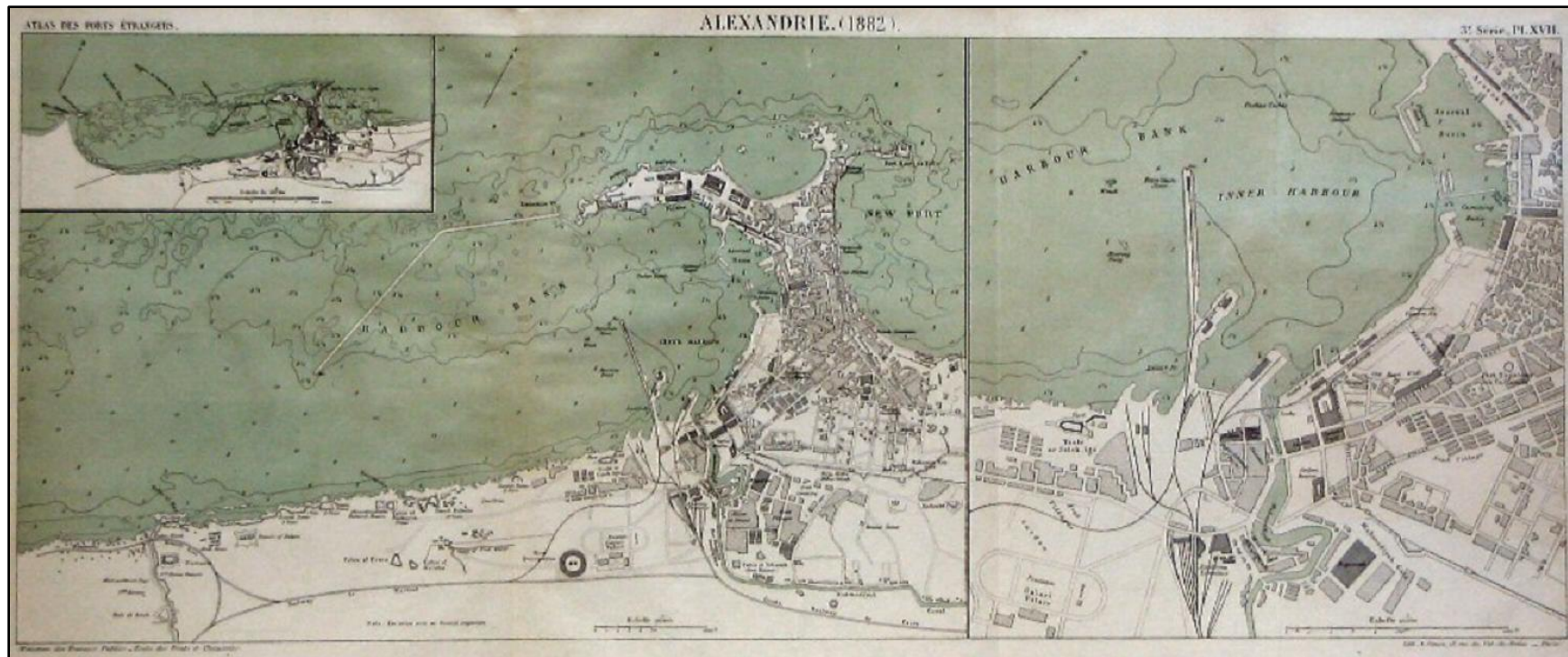
Revue D'Artillerie Française, Paris 1882 (Introduction II.e. Jondet 1921: Planche XLIV)

Plate XLIII



J.F. Maurice. *Military History of the Campaign of 1882 in Egypt* (Introduction II.e. Maurice 1887: Map No. 3)

Plate XLIV



Alexandrie 1882. Atlas des Ports Étrangers
(Introduction II.e. 1882; Troisième Livraison; Direction des Cartes,
Plans et Archives, et de la Statistique Graphique 1887: Planche XVII)

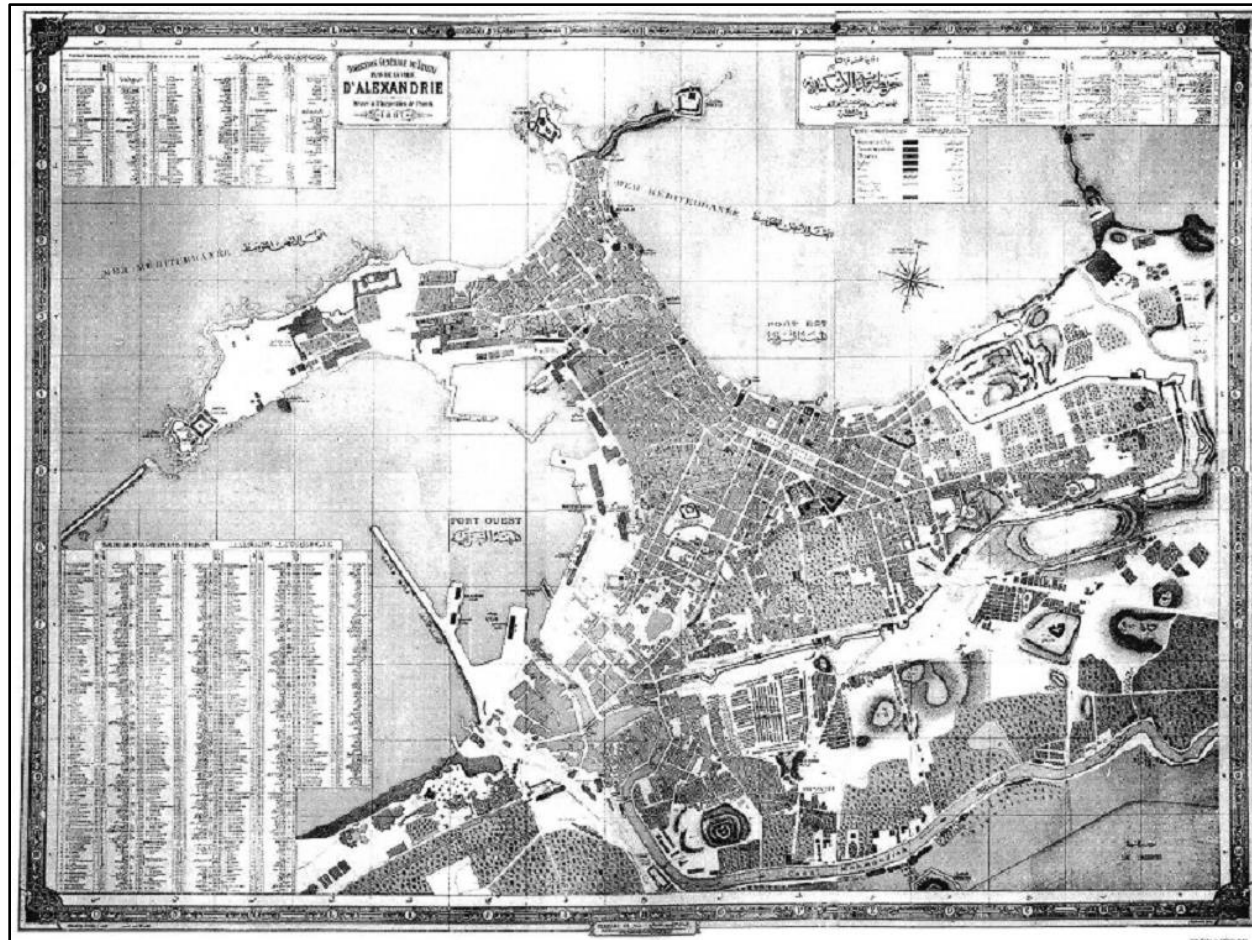
Plate XLV



Henry de Vaujany. *Alexandrie et la Basse-Égypte*

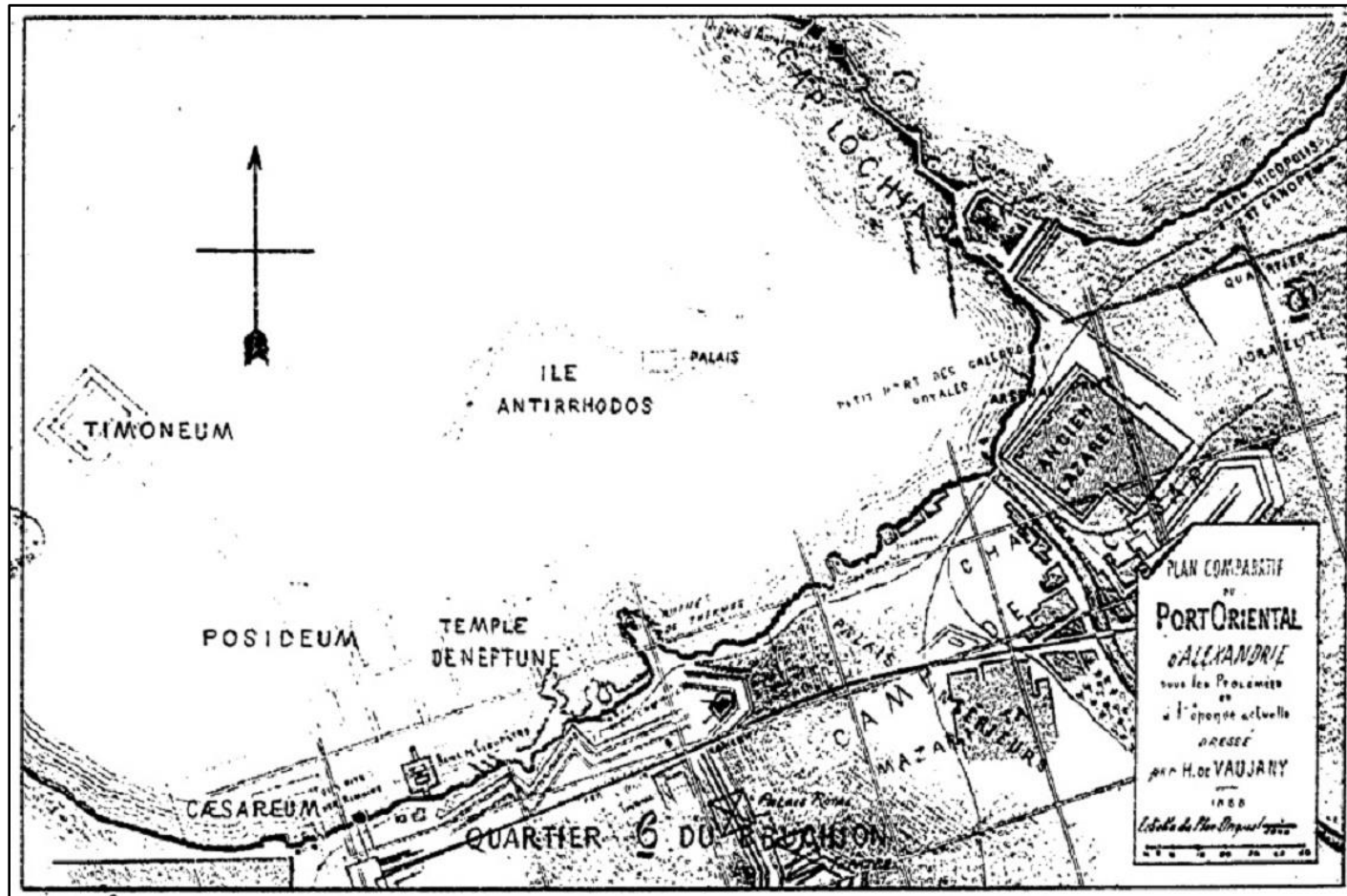
(Introduction II.e. Description de l'Égypte; Deuxième Partie; De Vaujany 1885: 27)

Plate XLVI



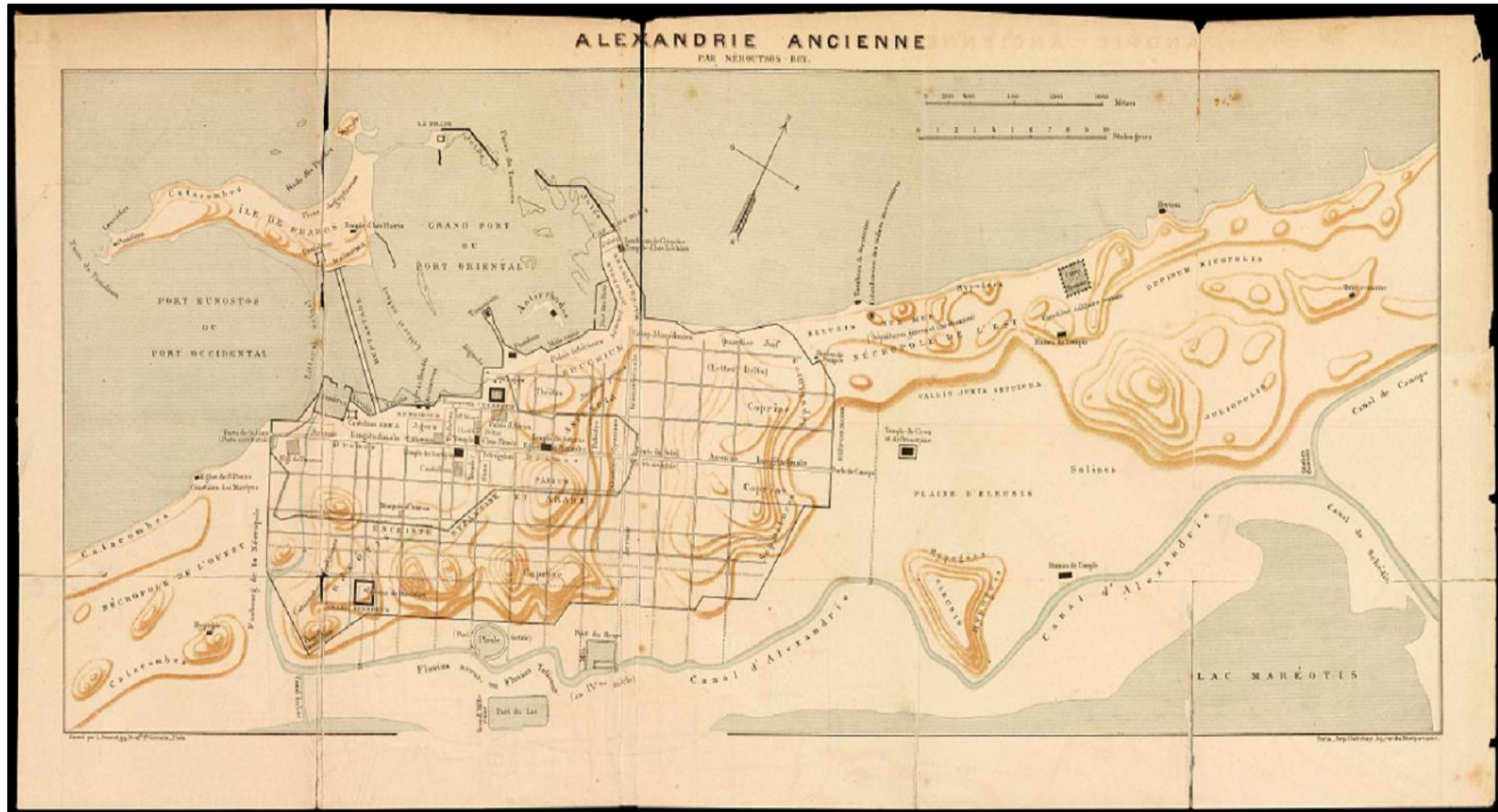
The Western Inspectorate. General Management of the
Tanzim (Introduction II.e. 1887; Jondet 1921: Planche XLVII)

Plate XLVII



Henry de Vaujany. *Recherches sur les Anciens Monuments Situe sur le Grand-Port d'Alexandrie*
(Introduction II.e. De Vaujany 1888: Plan Comparatif du Port Oriental d'Alexandrie)

Plate XLVIII



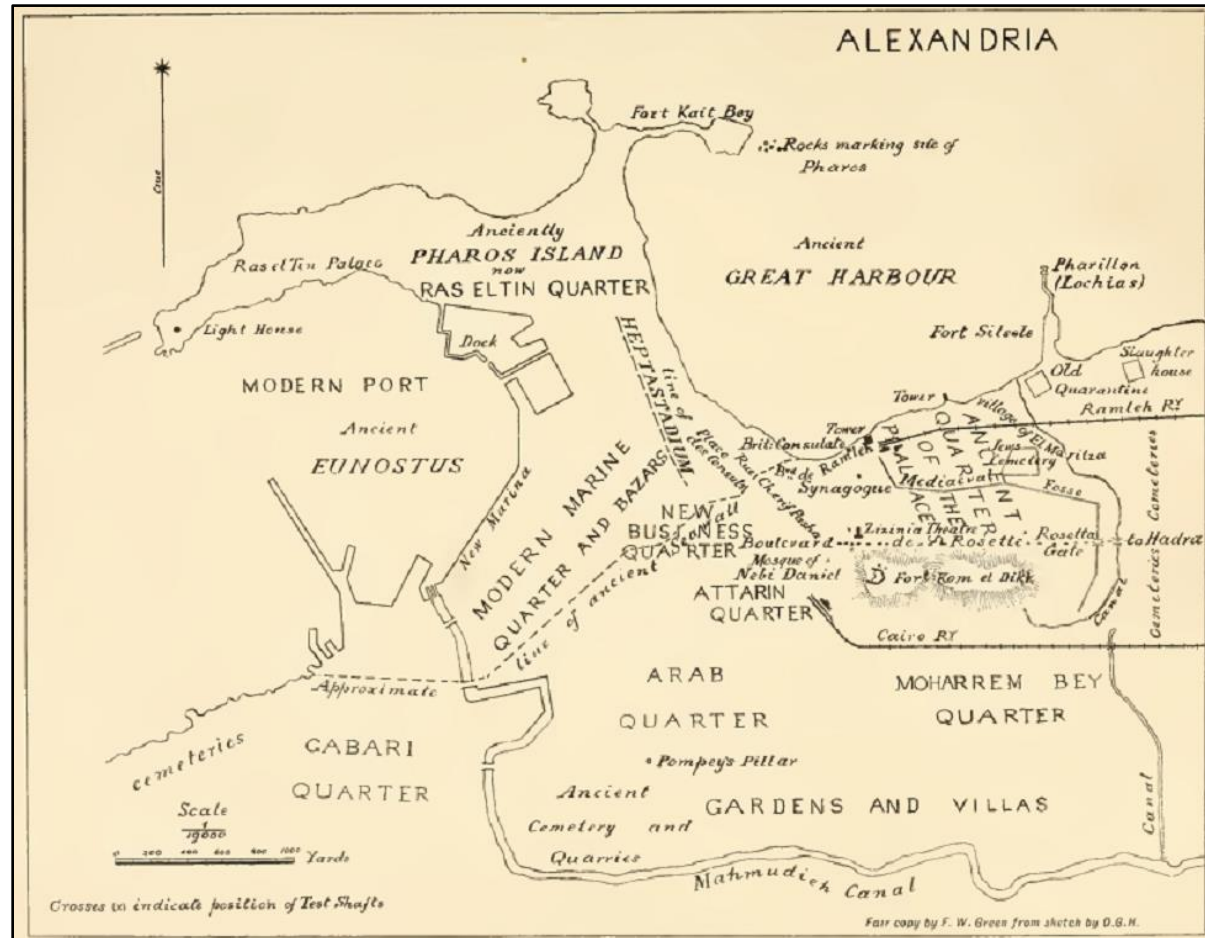
Tassos Neroutsos. *L'Antienne Alexandrie: Étude Archéologique et Topographique* (Introduction II.e. Neroutsos 1888: Alexandrie Ancienne)

Plate XLIX



C. Marchettini. Plan de la Ville d'Alexandrie et du Marché de Minet-el-Bassal
(Introduction II.e. Bibliothèque Nationale de France; Marchettini 1890)

Plate L



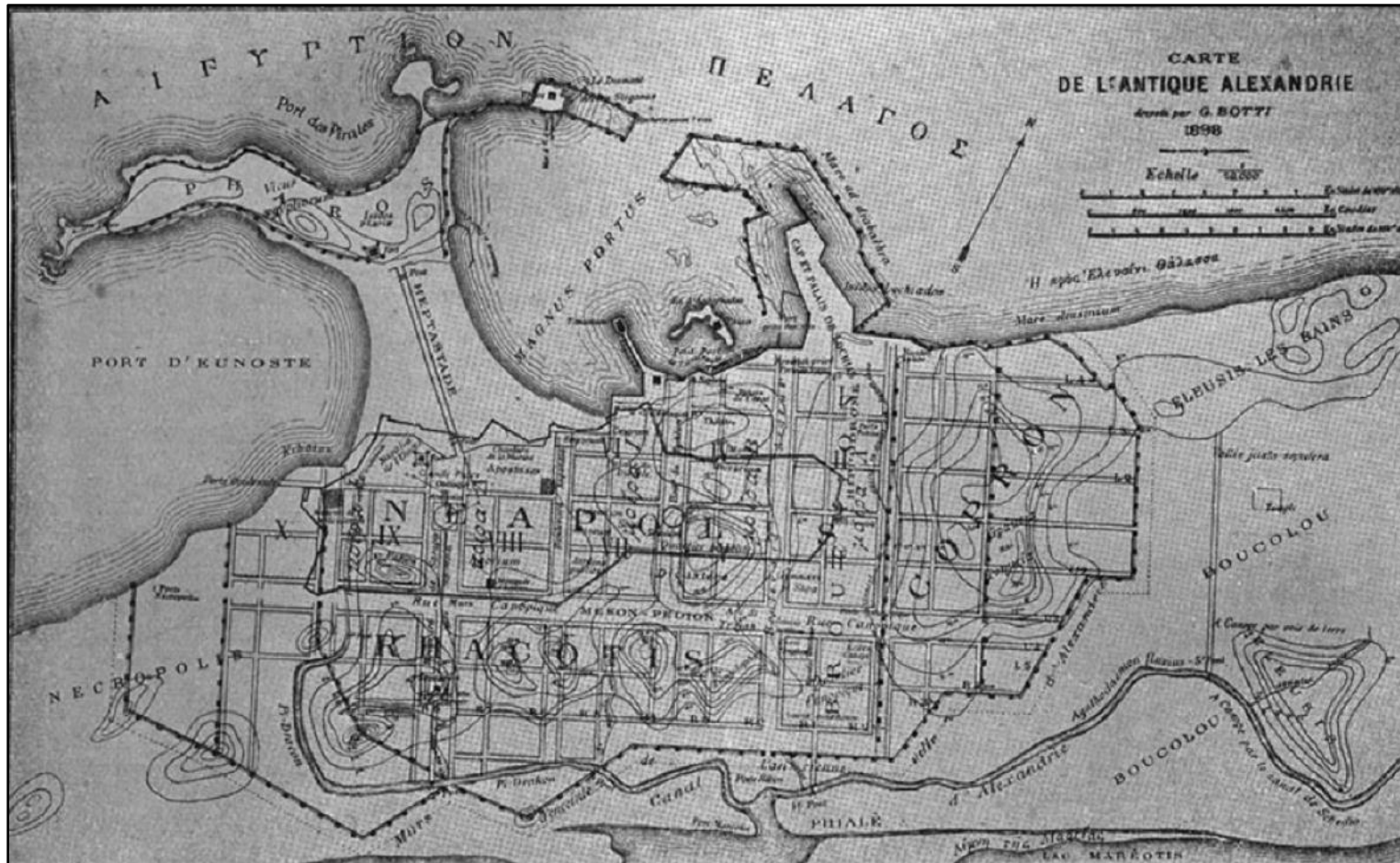
D.G. Hogarth and E.F. Benson. *Report on Prospects of Research in Alexandria* (Introduction II.e. Hogarth and Benson 1894-5: Alexandria)

Plate LI



Georges Marichal. *Plan du Quartier 'Rhacotis' dans l'Alexandrie Romaine* (Introduction II.e. Botti 1897c)

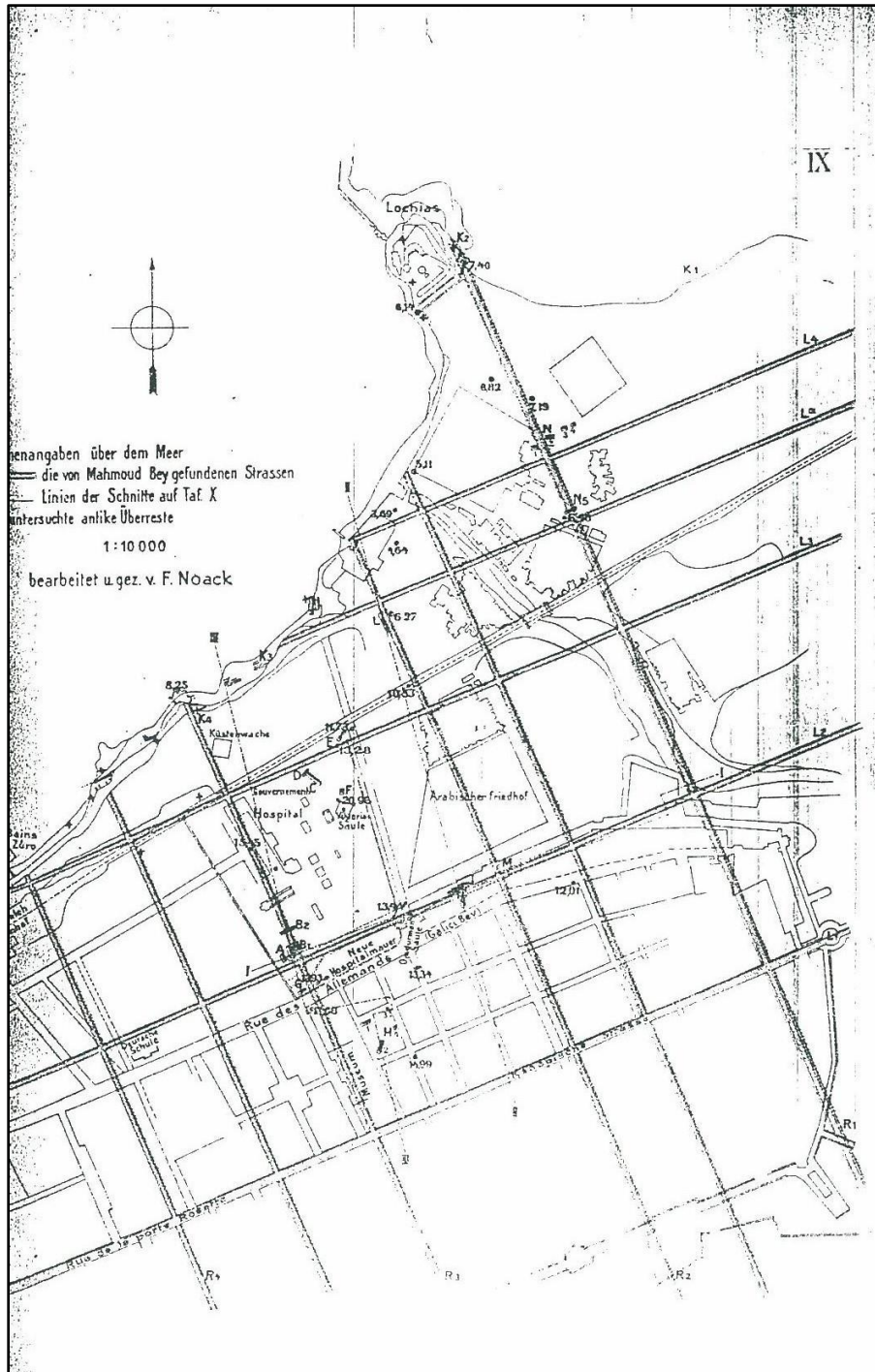
Plate LII



Giuseppe Botti. *Plan de la Ville d'Alexandrie a l'Époque Ptolémaïque; etc.*

(Introduction II.e. Botti 1898c: Carte de l'Antique Alexandrie)

Plate LIII



Ferdinand Noack. *Neue Untersuchungen in Alexandria* (Introduction II.e. Noack 1900: Taf. IX)

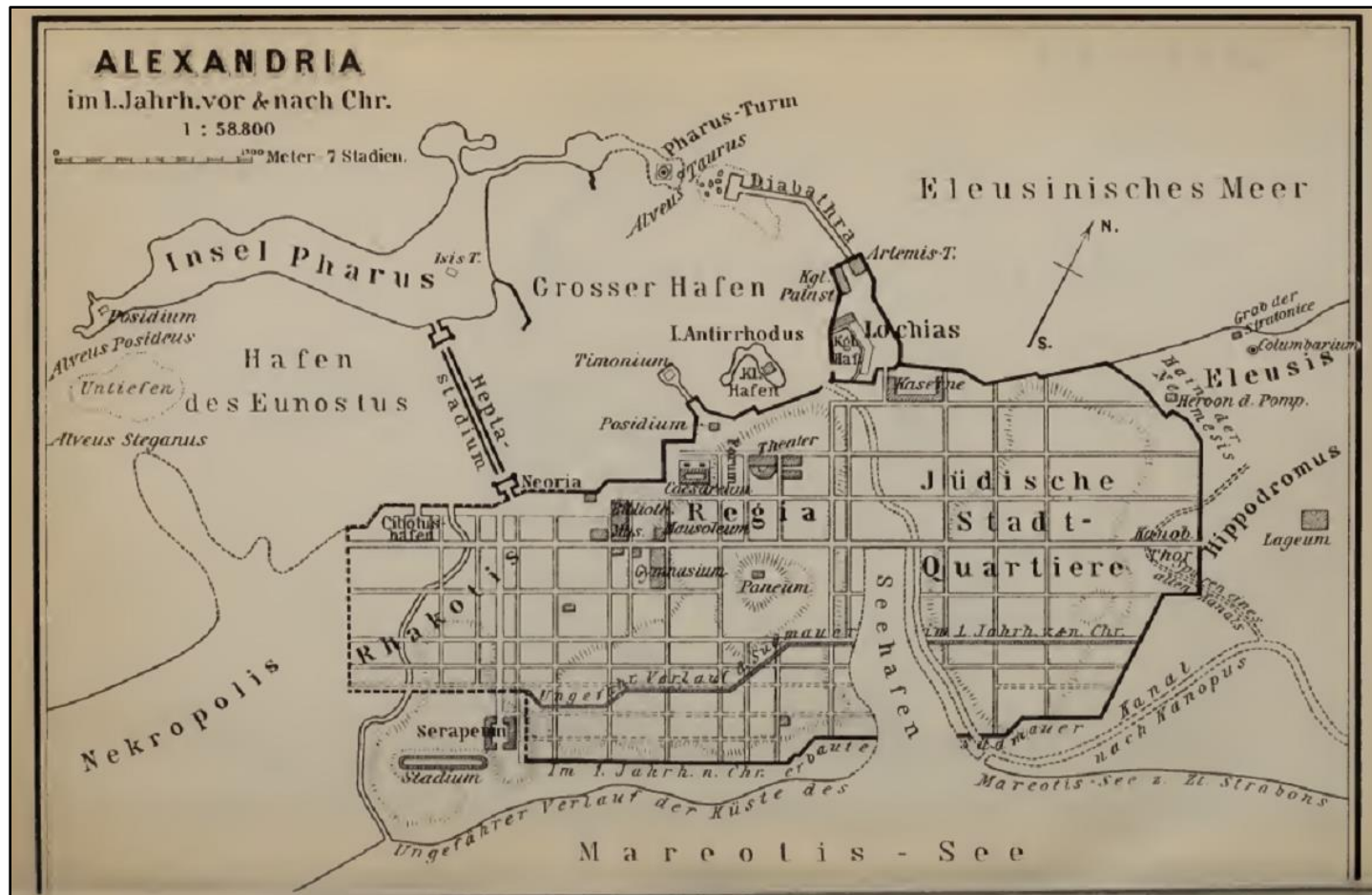
Plate LIV



Expedition Ernst Sieglin (1898-1902). Plan von Alexandrien und Umgebung

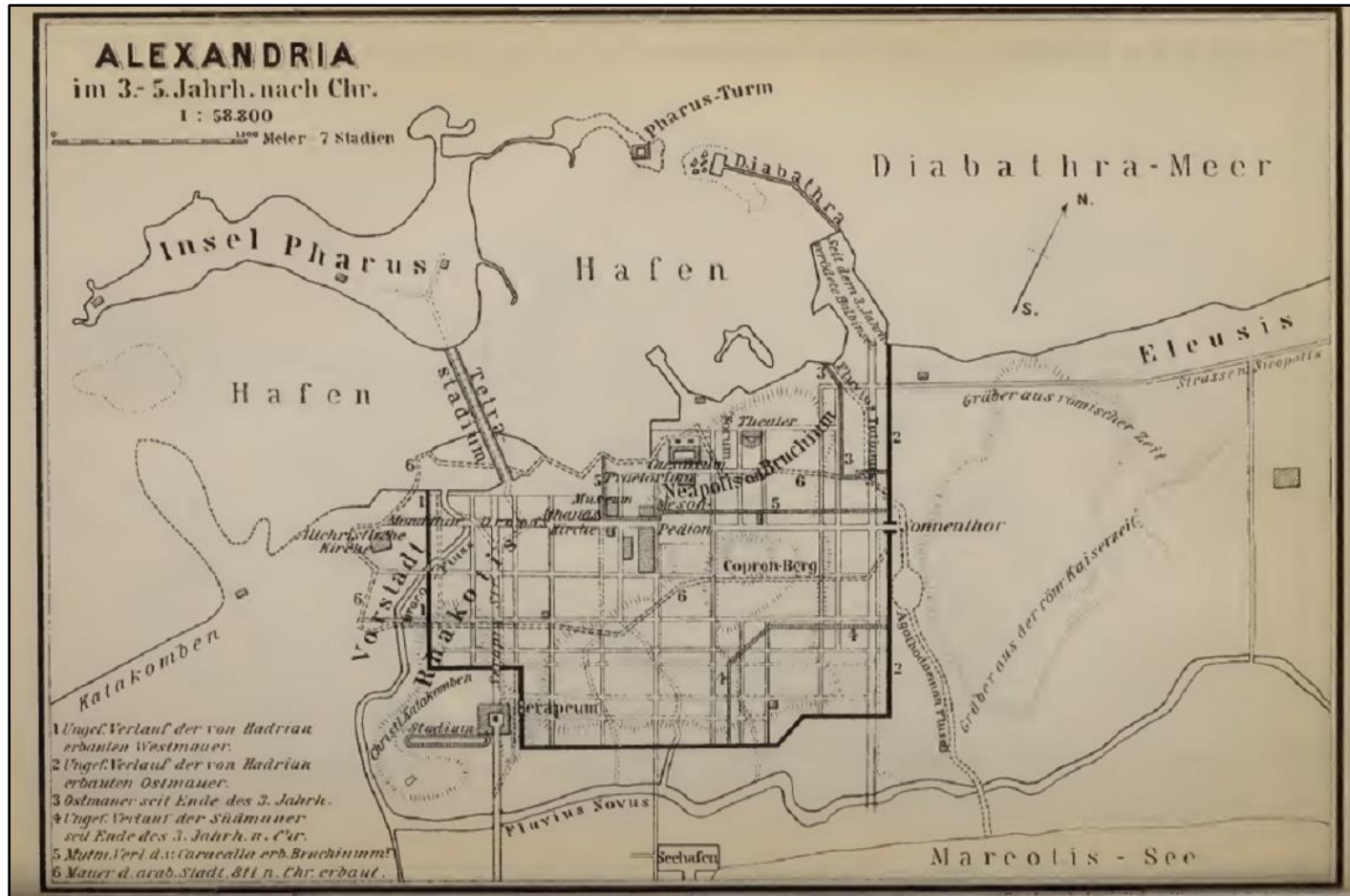
(Introduction II.e. Band I, Textband; Schreiber et al. 1908b: 1, Abb. 1)

Plate LV



Wilhelm Sieglin in Karl Baedeker. *Aegypten: Handbuch für Reisende*
 (Introduction II.e. Vierte Auflage; Baedeker 1897: Plan IV. Alexandria 100 BC - AD 100)

Plate LVI



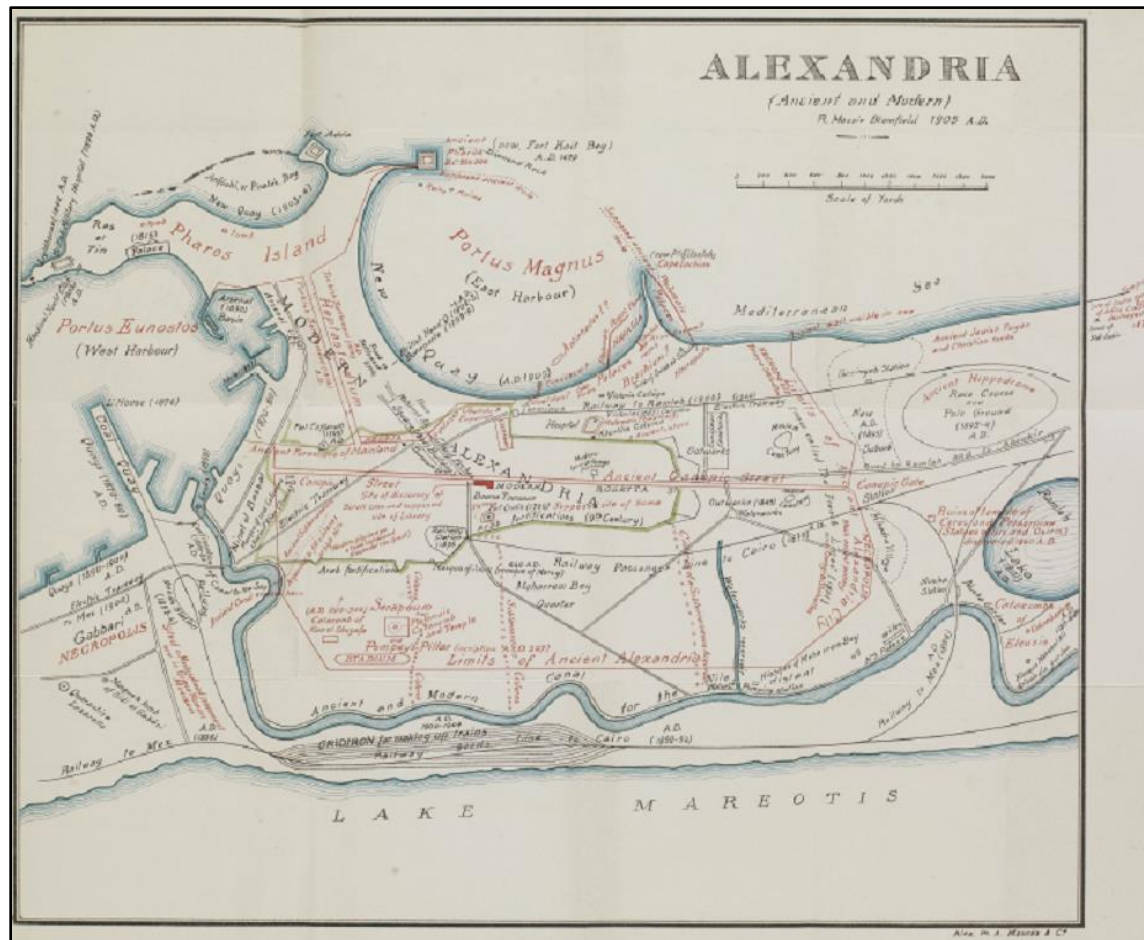
Wilhelm Sieglin in Karl Baedeker. *Aegypten: Handbuch für Reisende*
(Introduction II.e. Vierte Auflage; Baedeker 1897: Plan V. Alexandria 3rd - 5th cent. AD)

Plate LVII



Les Services Techniques de la Municipalité. Plan de la Ville
d'Alexandrie (Introduction II.f. 1902; Jondet 1921: Planche L)

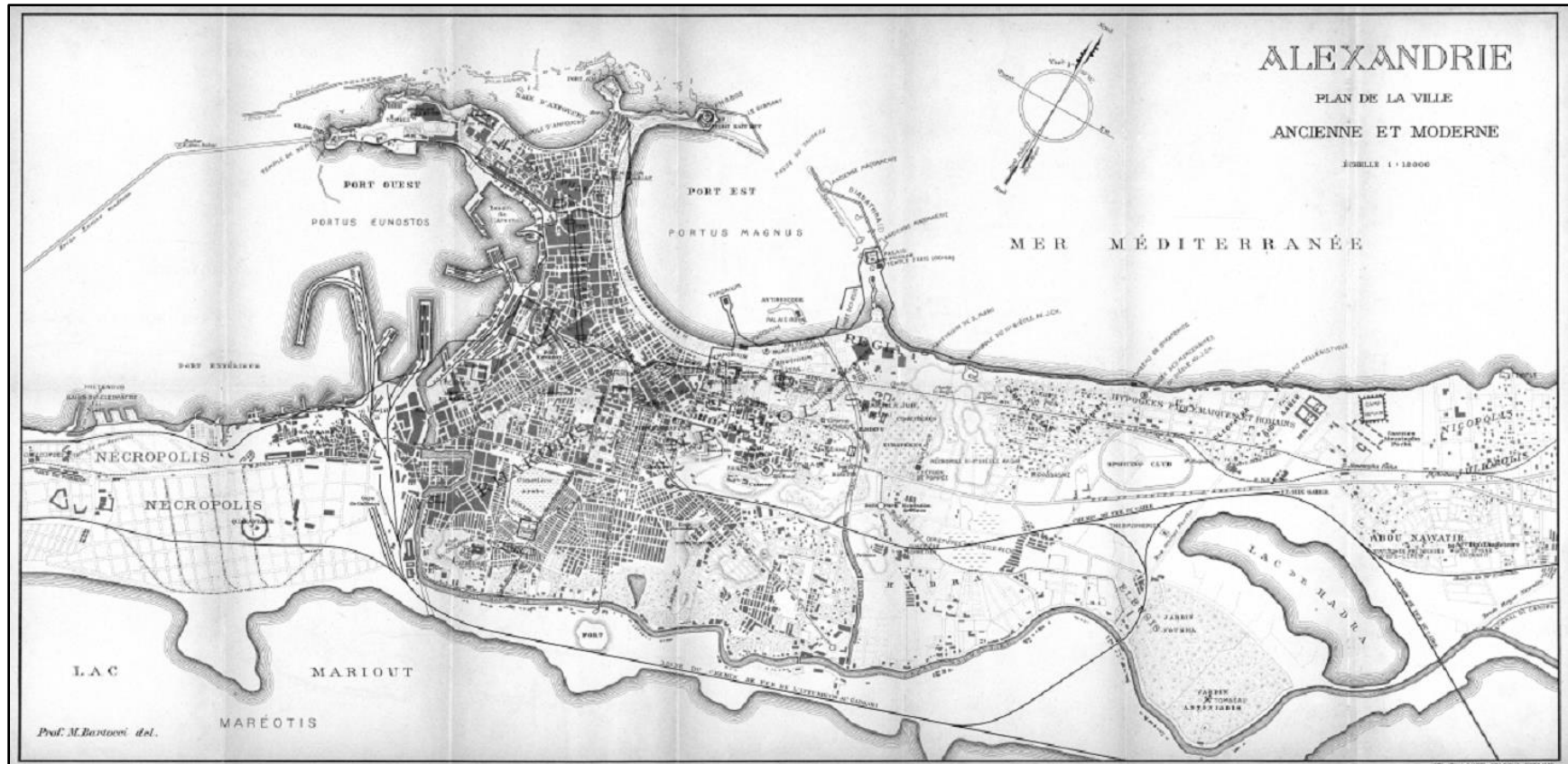
Plate LVIII



Richard Massie Blomfield. Alexandria (Ancient and Modern)

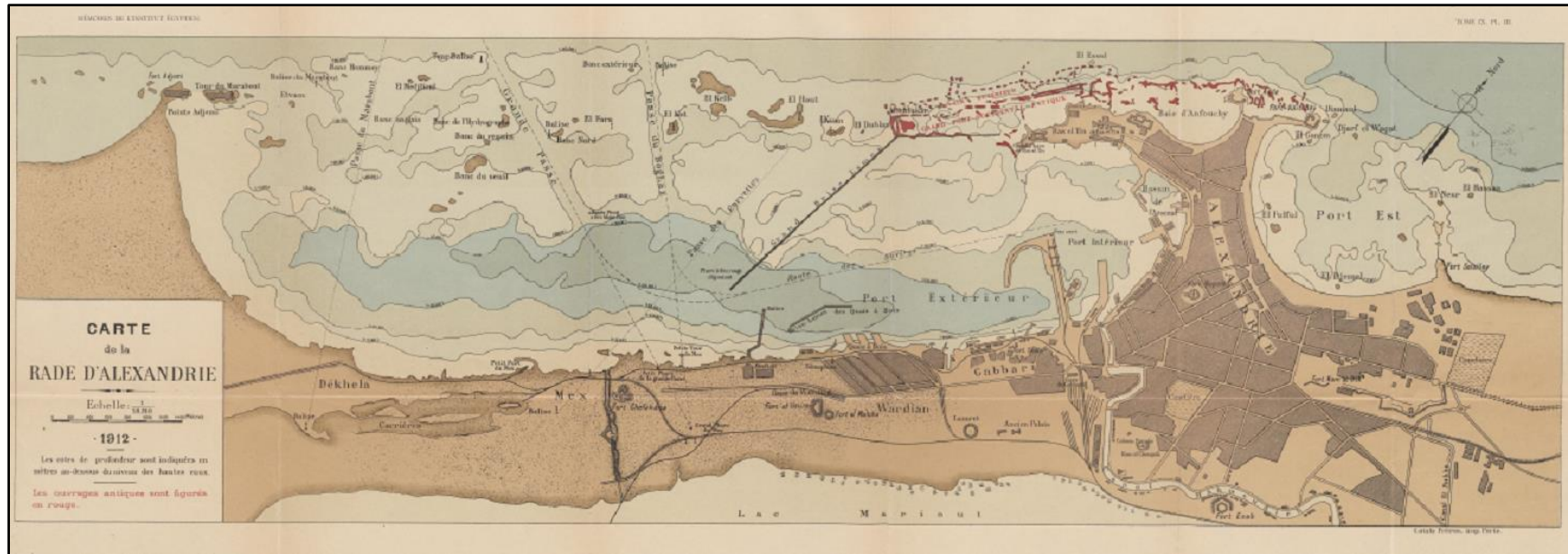
(Introduction II.f. 1905; Breccia1907b: 3)

Plate LIX



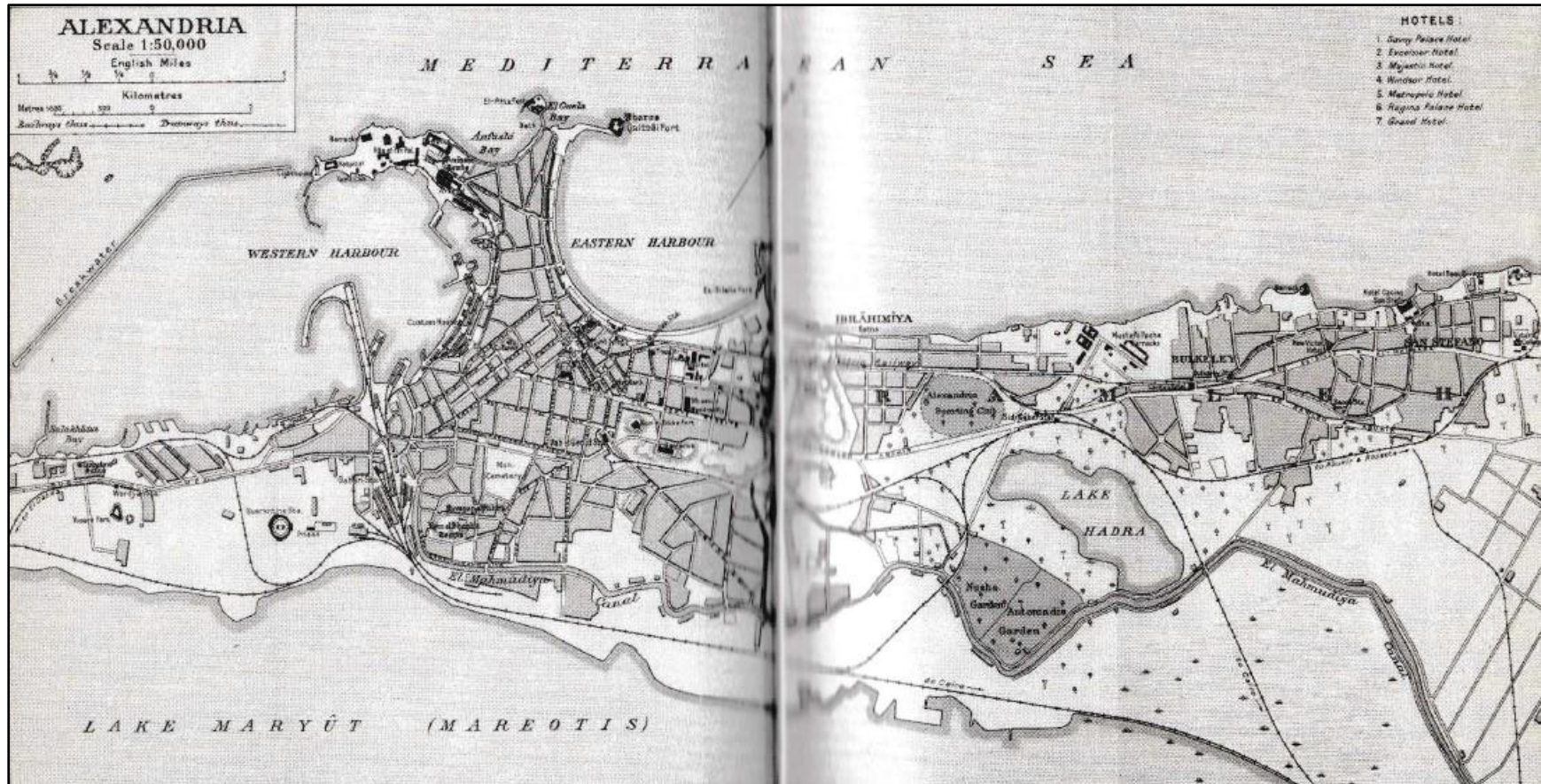
Mariano Bartocci. *Alexandria ad Aegyptum: Guide de la Ville Ancienne et Moderne et du Musée Gréco-Romain* (Introduction II.f. Breccia 1914a: *Alexandrie. Plan de la Ville Ancienne et Moderne*)

Plate LX



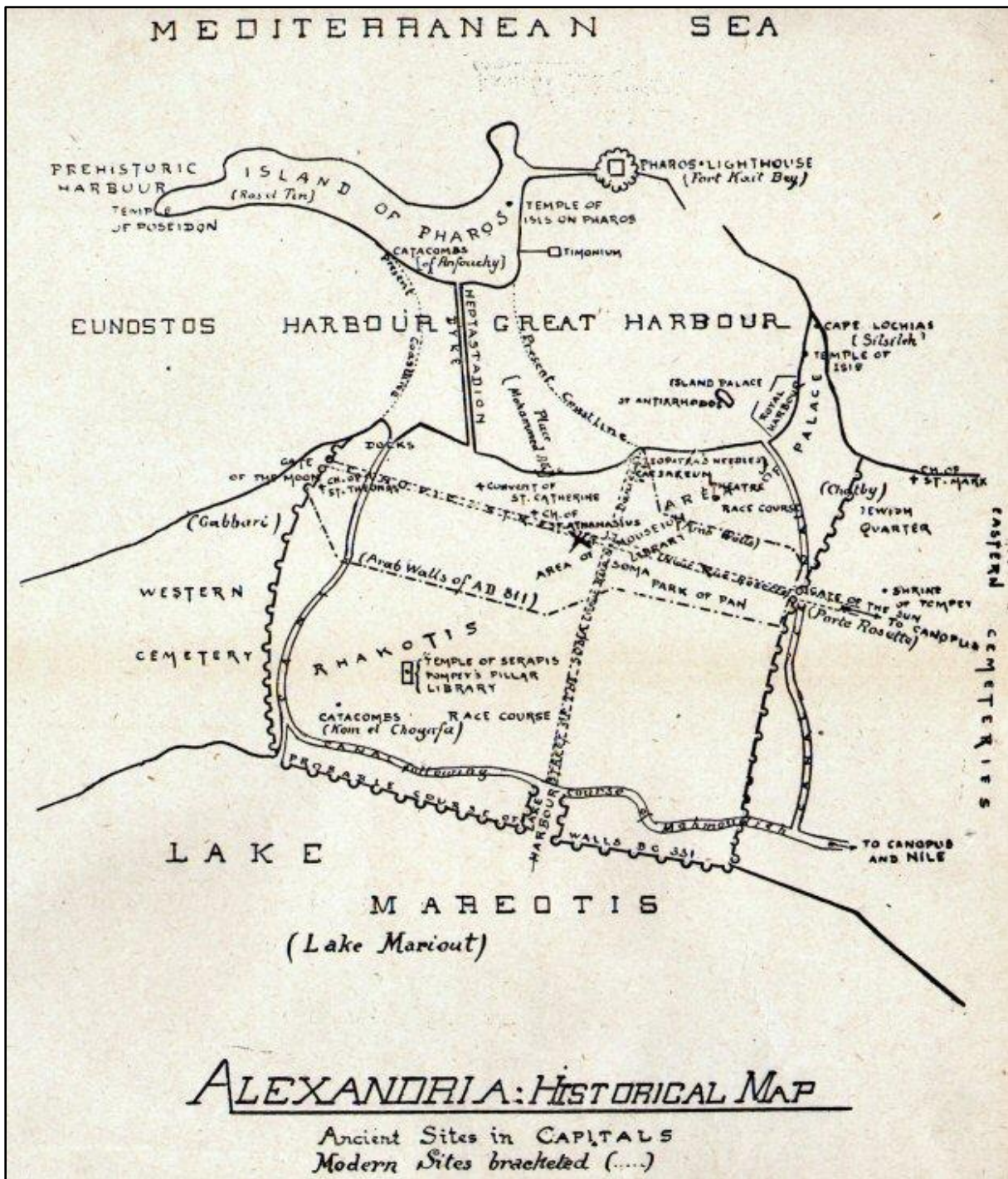
Gaston Jondet. Carte de la Rade d'Alexandrie
(Introduction II.f. 1912; Jondet 1916: Tome IX, Planche III)

Plate LXIIa



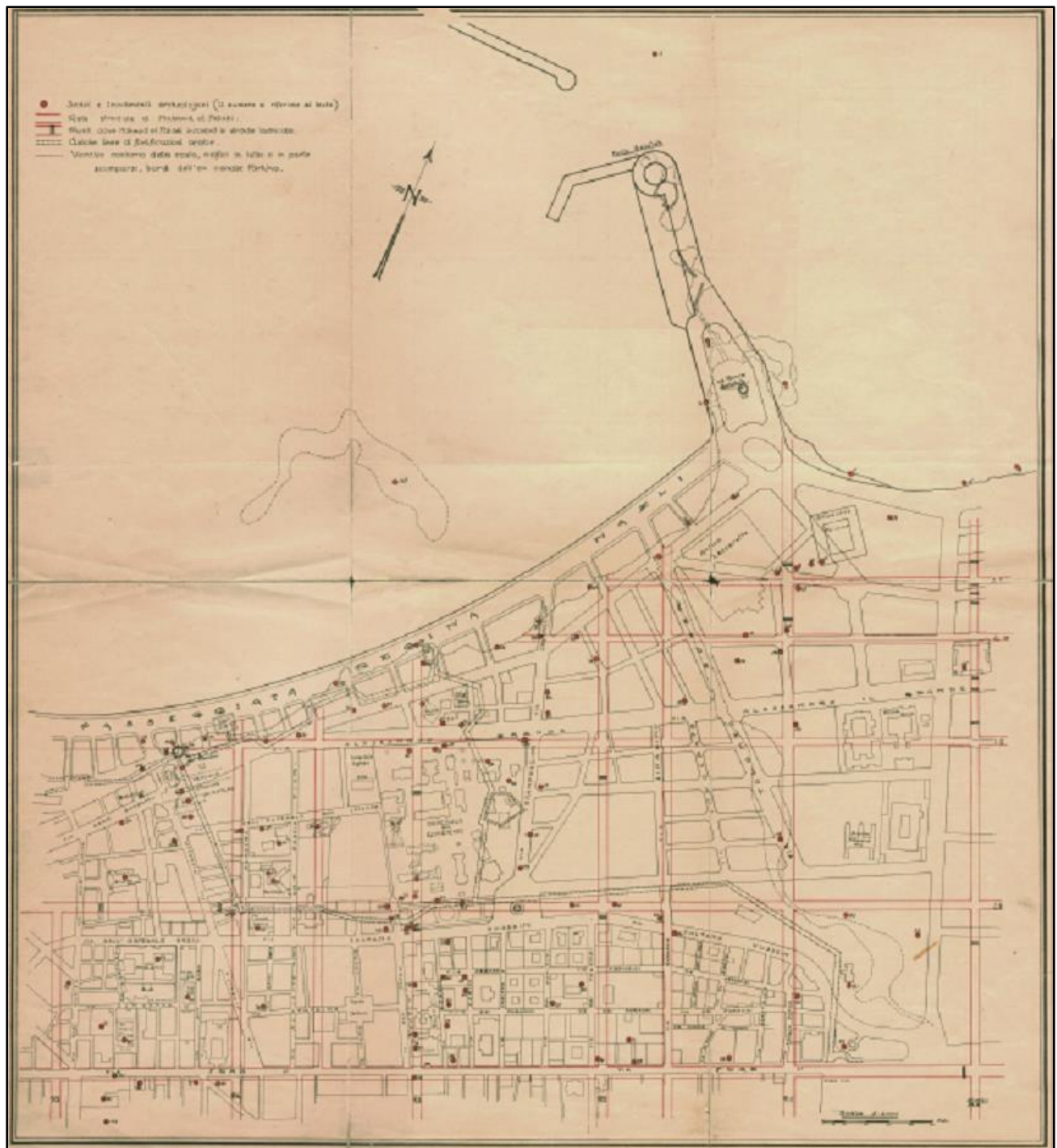
Edward Morgan Forster. Alexandria
(Introduction II.f. Forster 1922: 14-15)

Plate LXIb



Edward Morgan Forster. Alexandria: Historical Map (Introduction II.f. Forster 1922: 84-85)

Plate LXIII



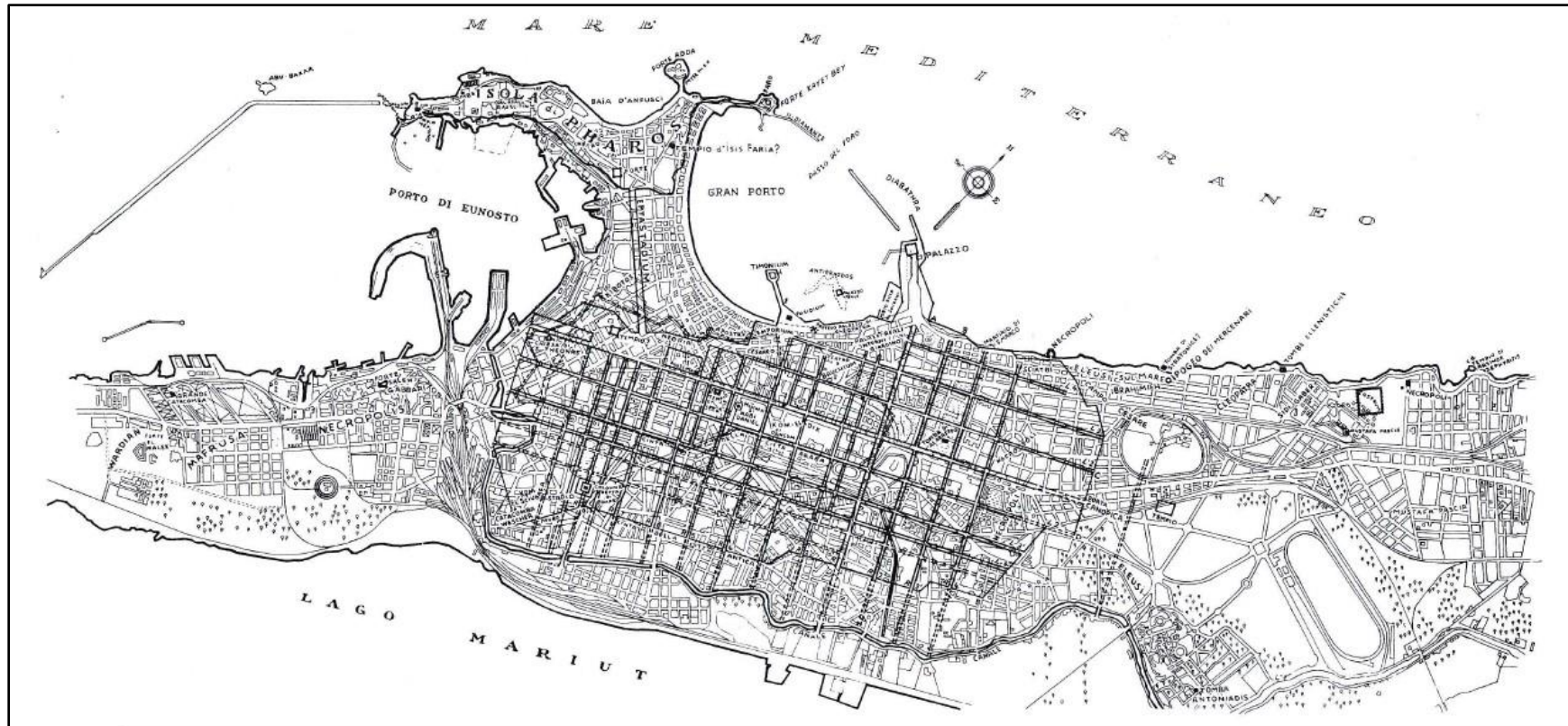
Achille Adriani. Saggio di una Pianta Archeologica
di Alessandria (Introduction II.f. Adriani 1934)

Plate LXIVa



Achille Adriani. Pianta schematica di Alessandria antica a cura di Mahmûd bey el-Falaki
(con varianti e aggiunte di A. Adriani) (Introduction II.f. Adriani 1966a: 269, Tav. D'Agg. A)

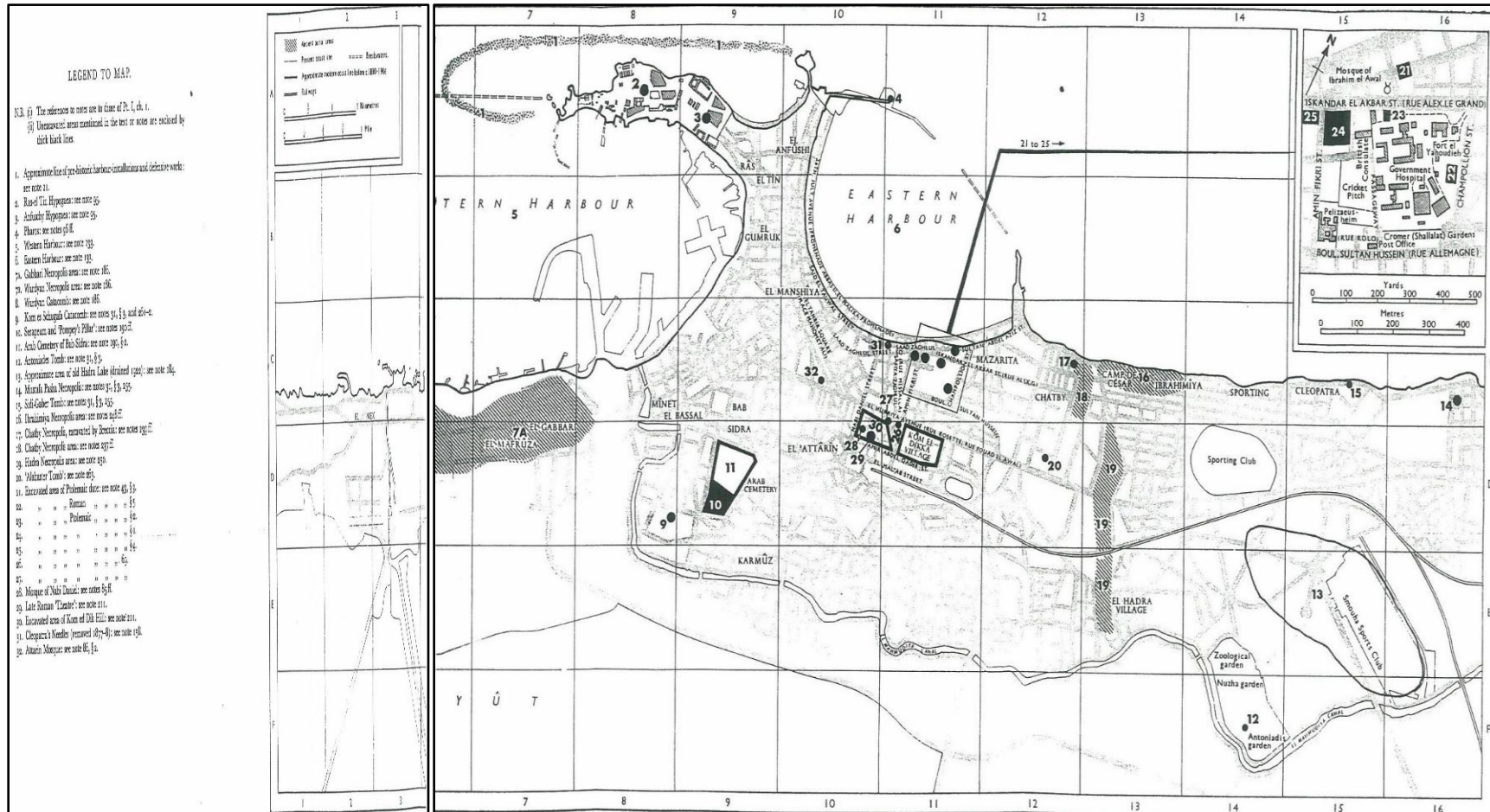
Plate LXIVb



Achille Adriani. Pianta comparativa di Alessandria antica e moderna

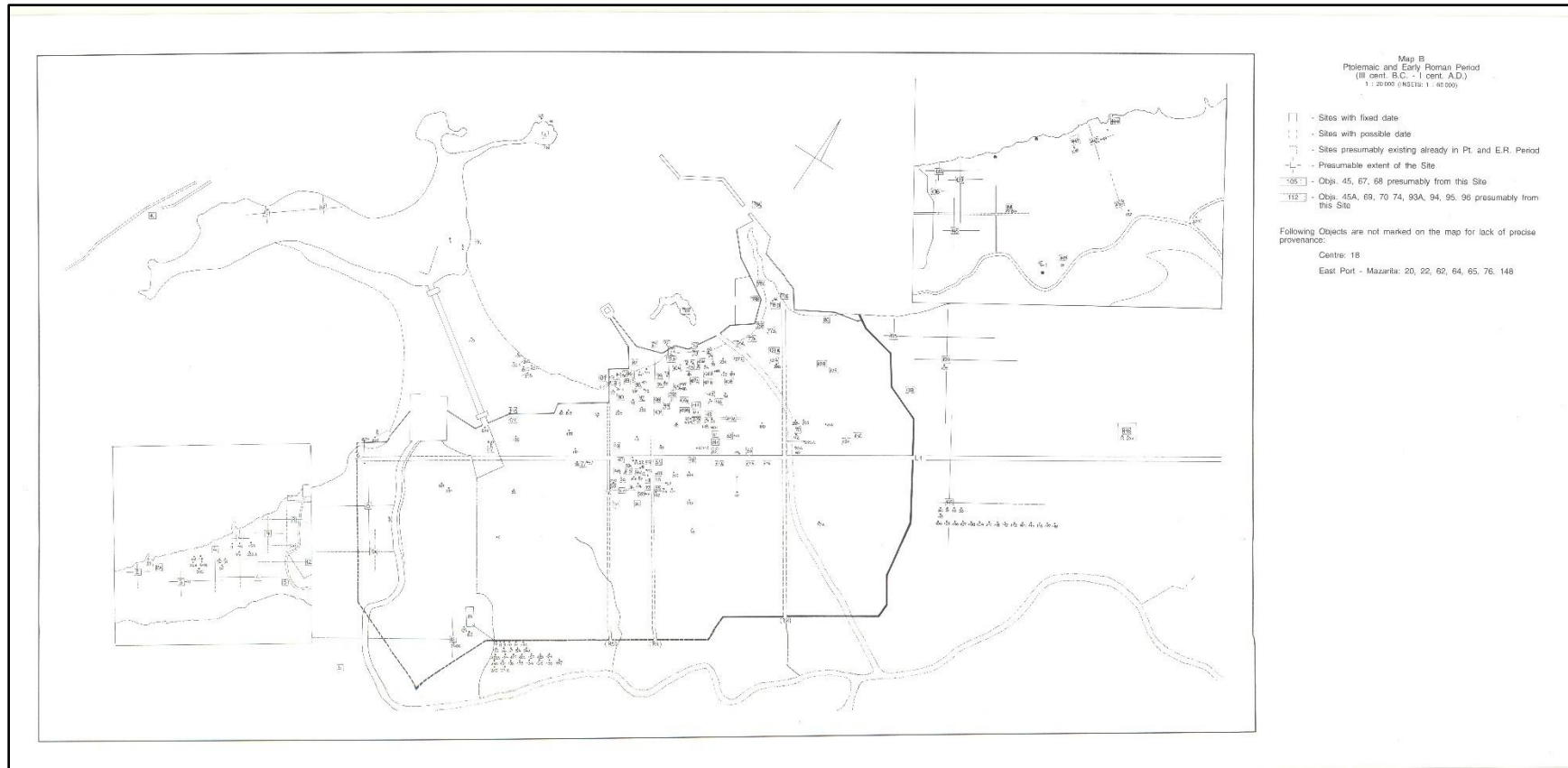
(Introduction II.f. Adriani 1966b: Tav. 1, Fig. 1, No. 1)

Plate LXV



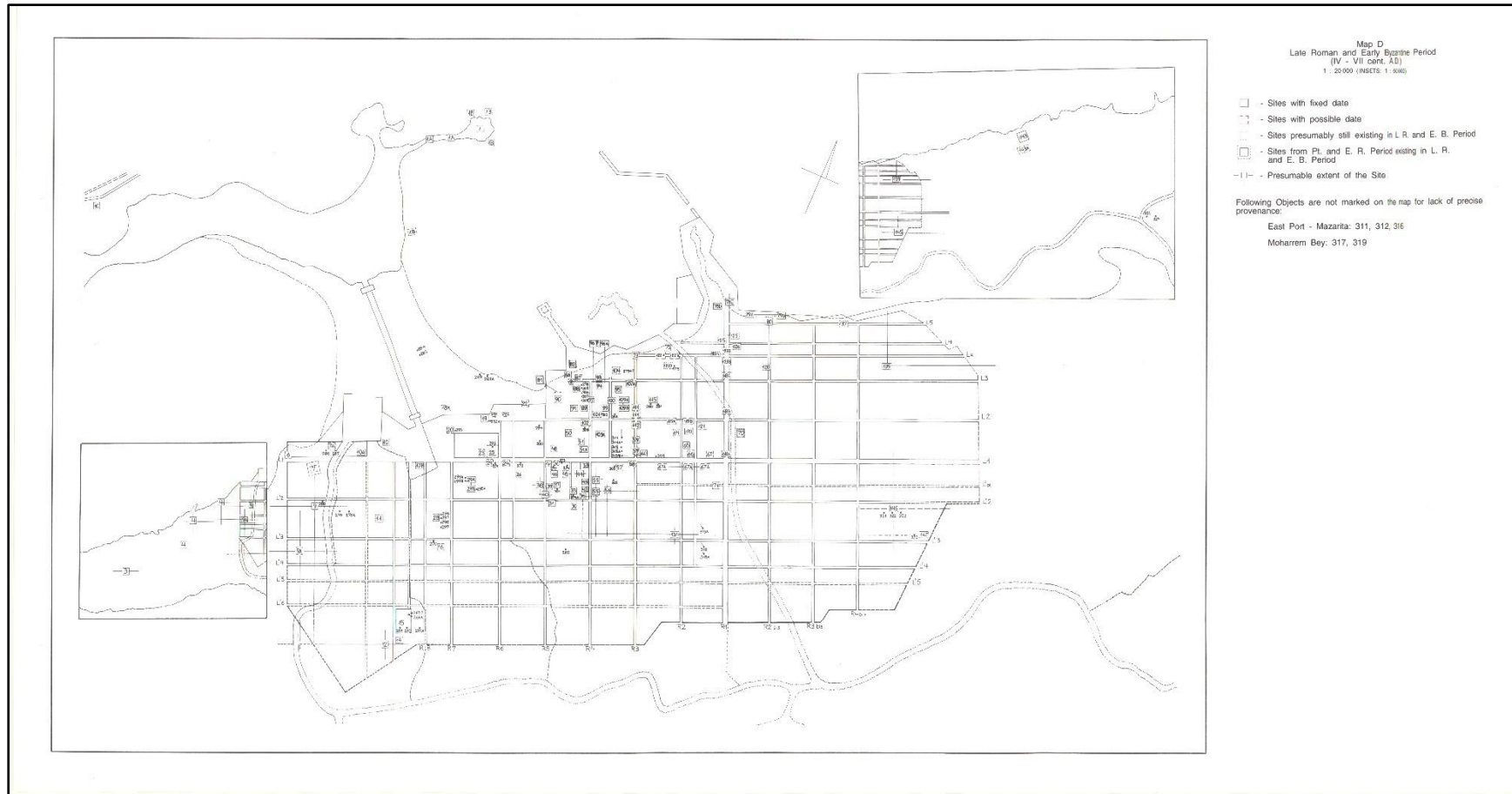
Peter Marshall Fraser. Outline Map of Alexandria (Introduction II.f. Fraser 1972)

Plate LXVI



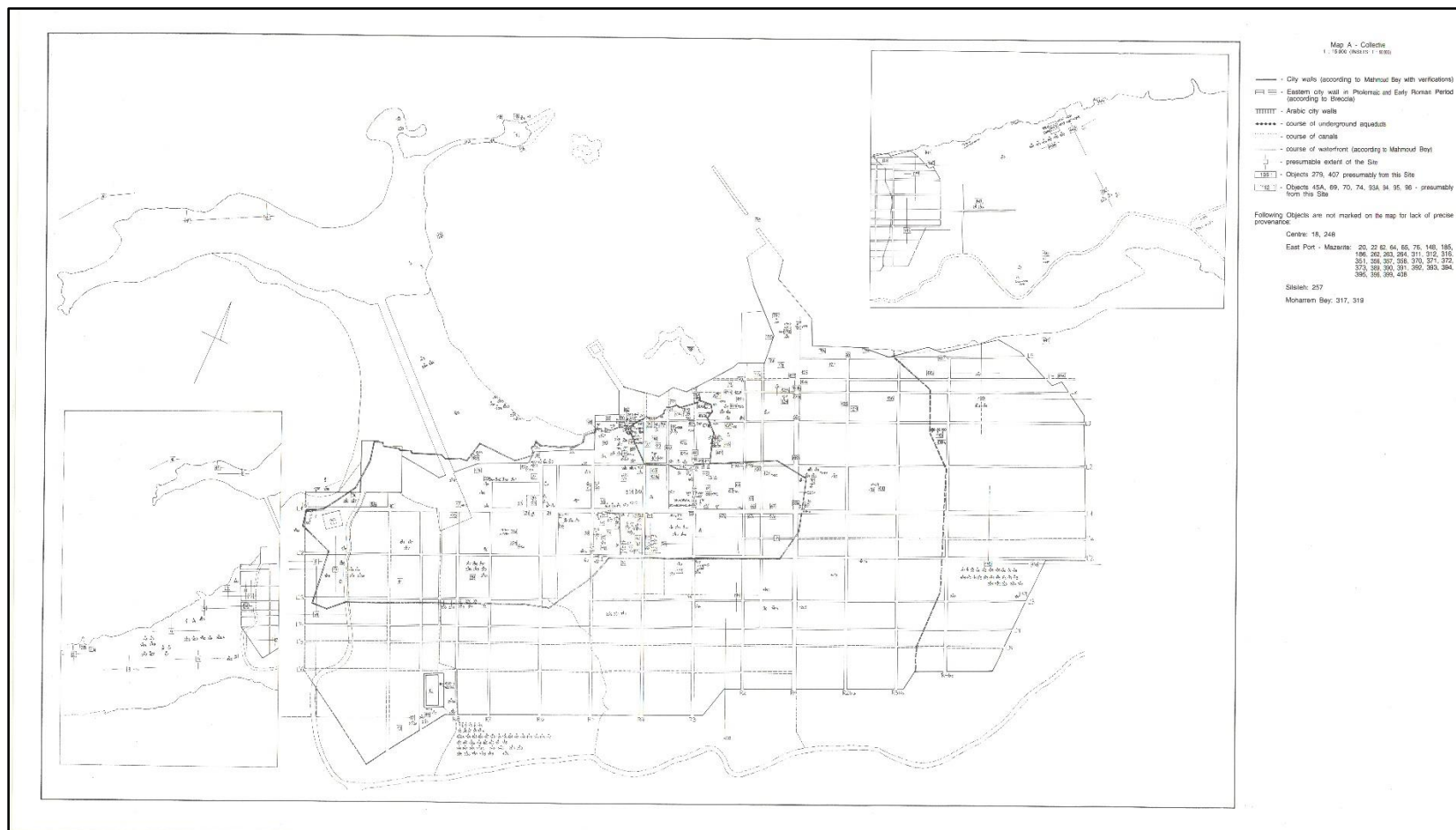
**Barbara Tkaczow. Ptolemaic and Early Roman period:
3rd – 1st cent. BC (Introduction II.f. Tkaczow 1993: Map B)**

Plate LXVII



**Barbara Tkaczow. Late Roman and Early Byzantine period:
4th – 7th cent. AD (Introduction II.f. Tkaczow 1993: Map D)**

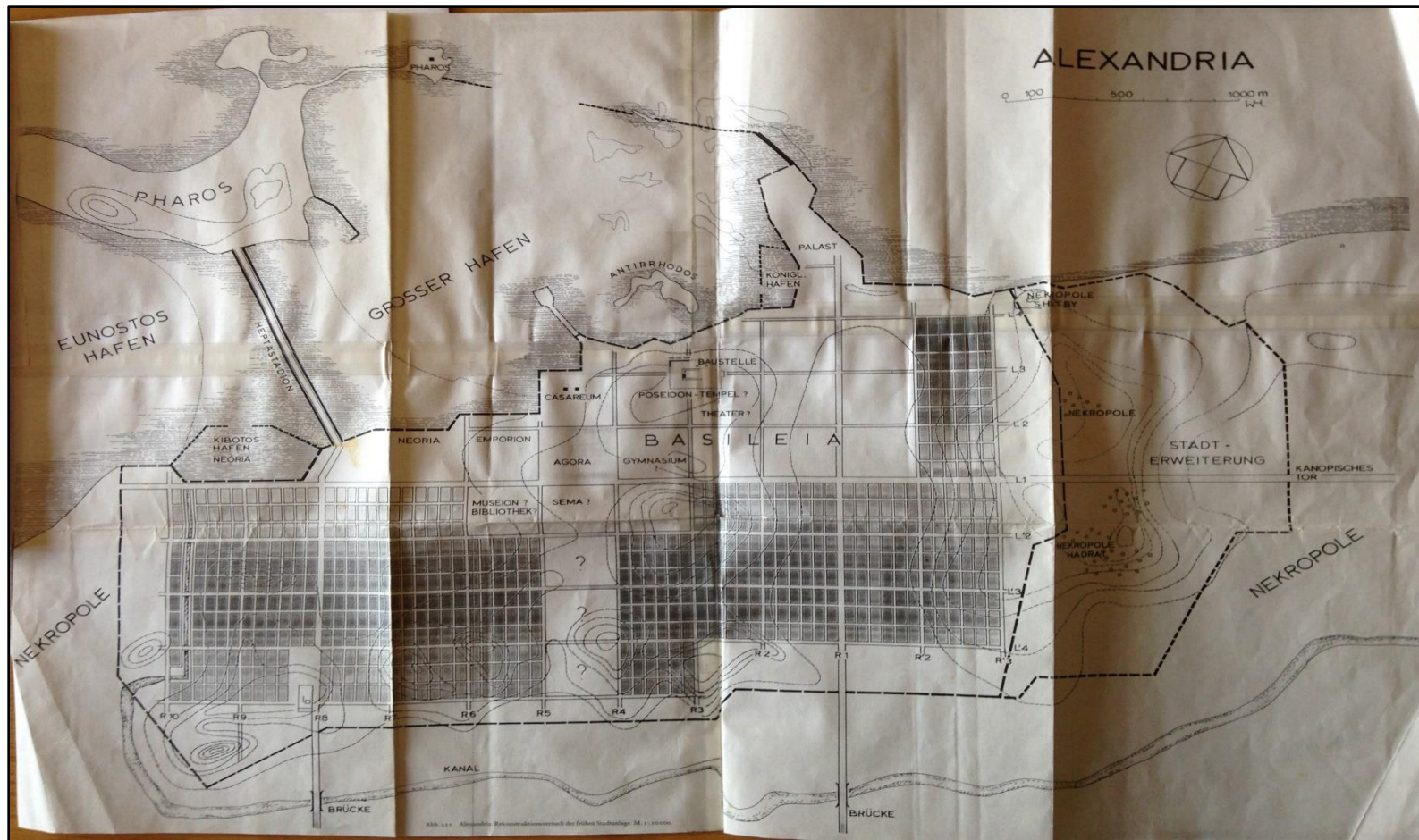
Plate LXVIII



Barbara Tkaczow. Collective: 3rd cent. BC – 7th cent. AD

(Introduction II.f. Tkaczow 1993: Map A)

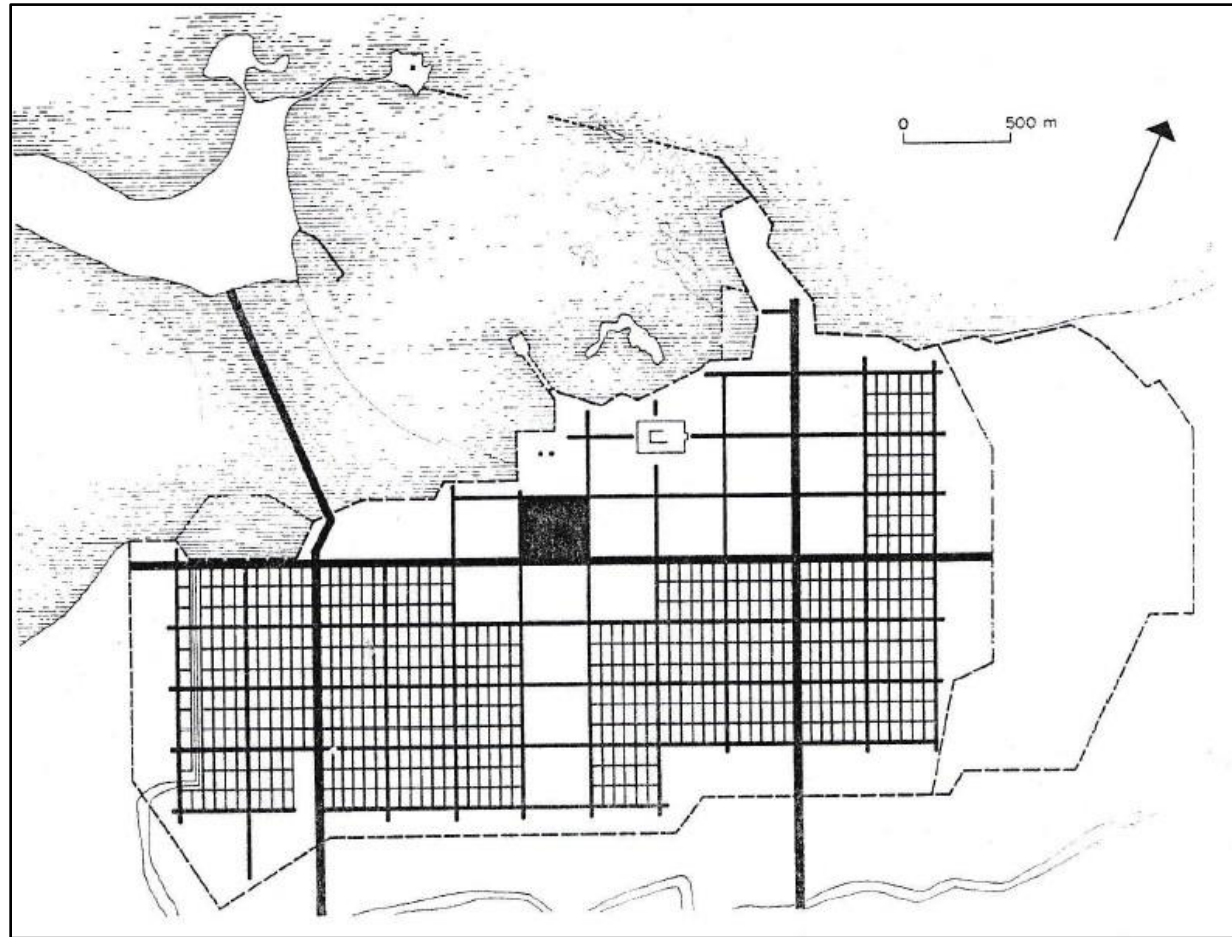
Plate LXIXa



Wolfram Hoepfner and Ernst-Ludwig Schwandner. Alexandria

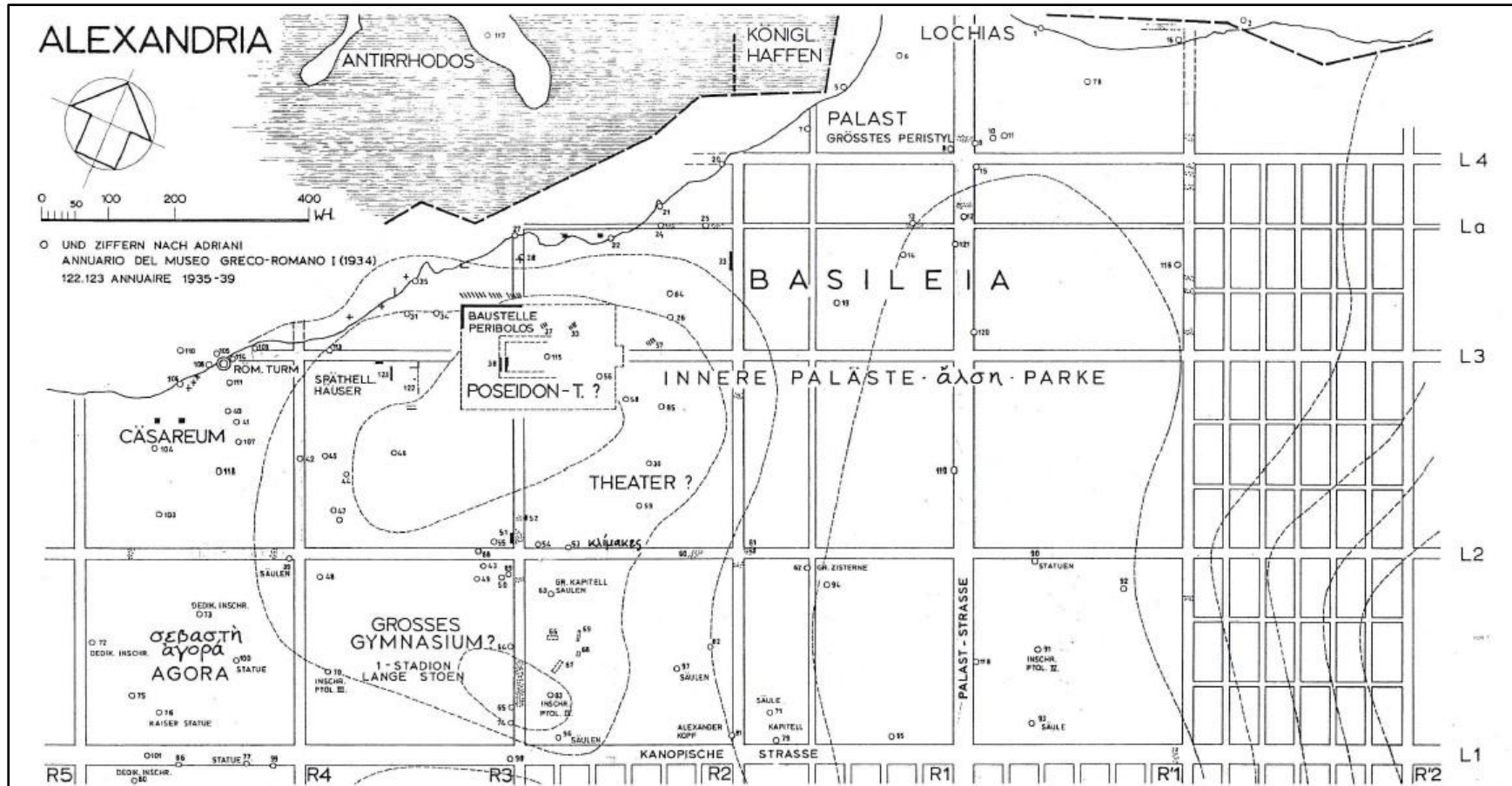
(Introduction II.f. 1986; Hoepfner and Schwandner 1994: Rekonstruktionsversuch der Frühen Stadtanlage)

Plate LXIXb



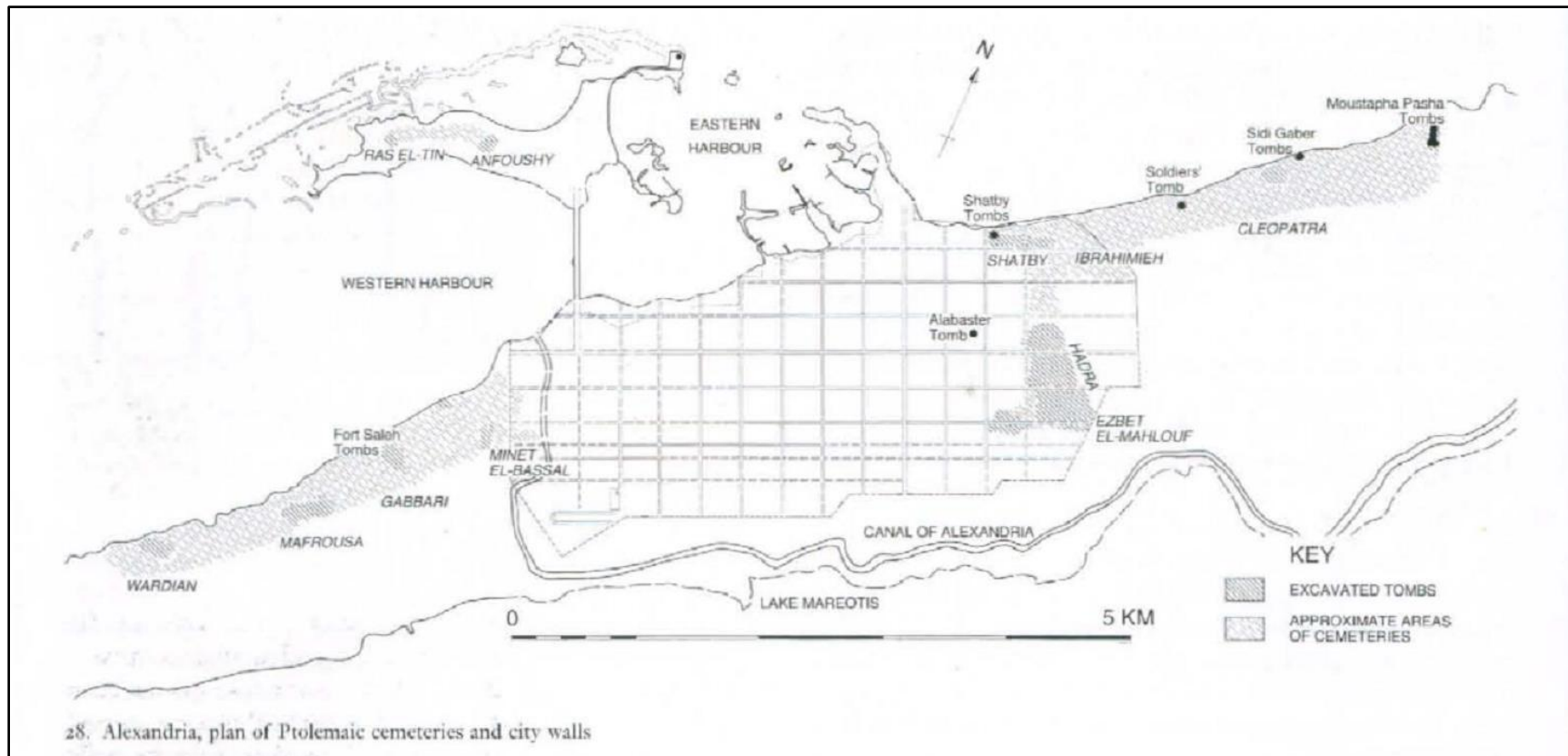
Wolfram Hoepfner and Ernst-Ludwig Schwandner. Alexandria
(Introduction II.f. 1986; Hoepfner and Schwandner 1994: 243, Abb. 231)

Plate LXIXc



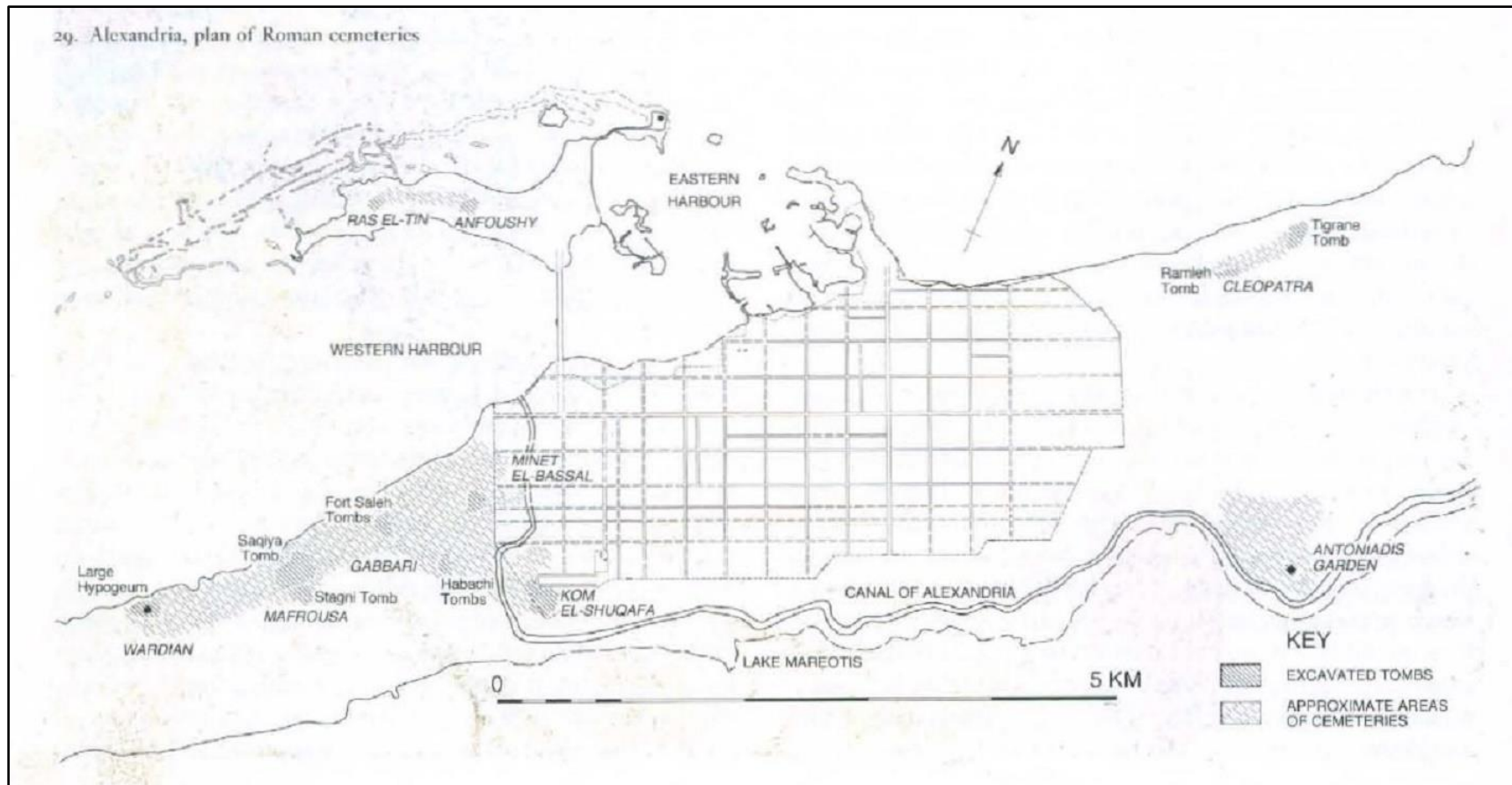
Wolfram Hoepfner and Ernst-Ludwig Schwandner. Alexandria
 (Introduction II.f. 1986; Hoepfner and Schwandner 1994: Basileia)

Plate LXX



Judith McKenzie. Alexandria: Plan of Ptolemaic cemeteries and city walls (Introduction II.f. McKenzie 2007: 26, Fig. 28)

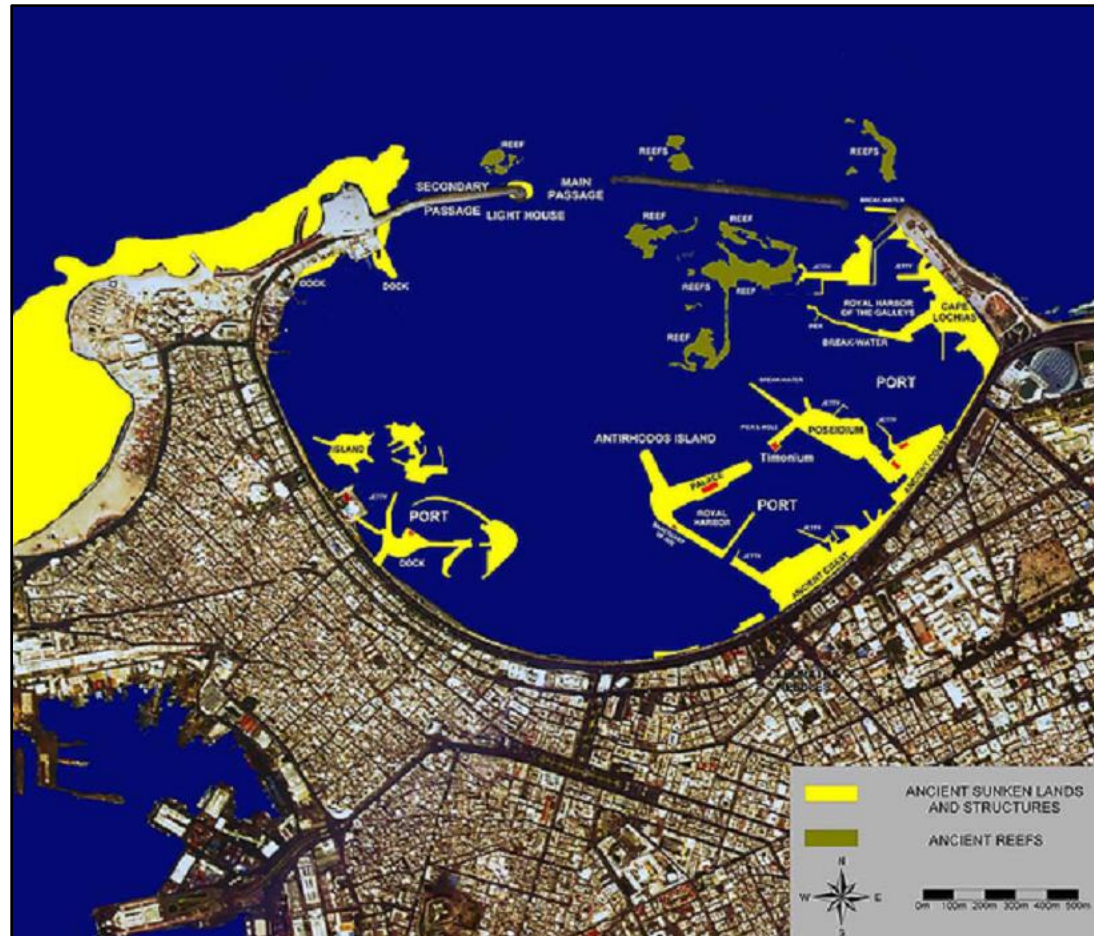
Plate LXXI



Judith McKenzie. Alexandria: Plan of Roman cemeteries

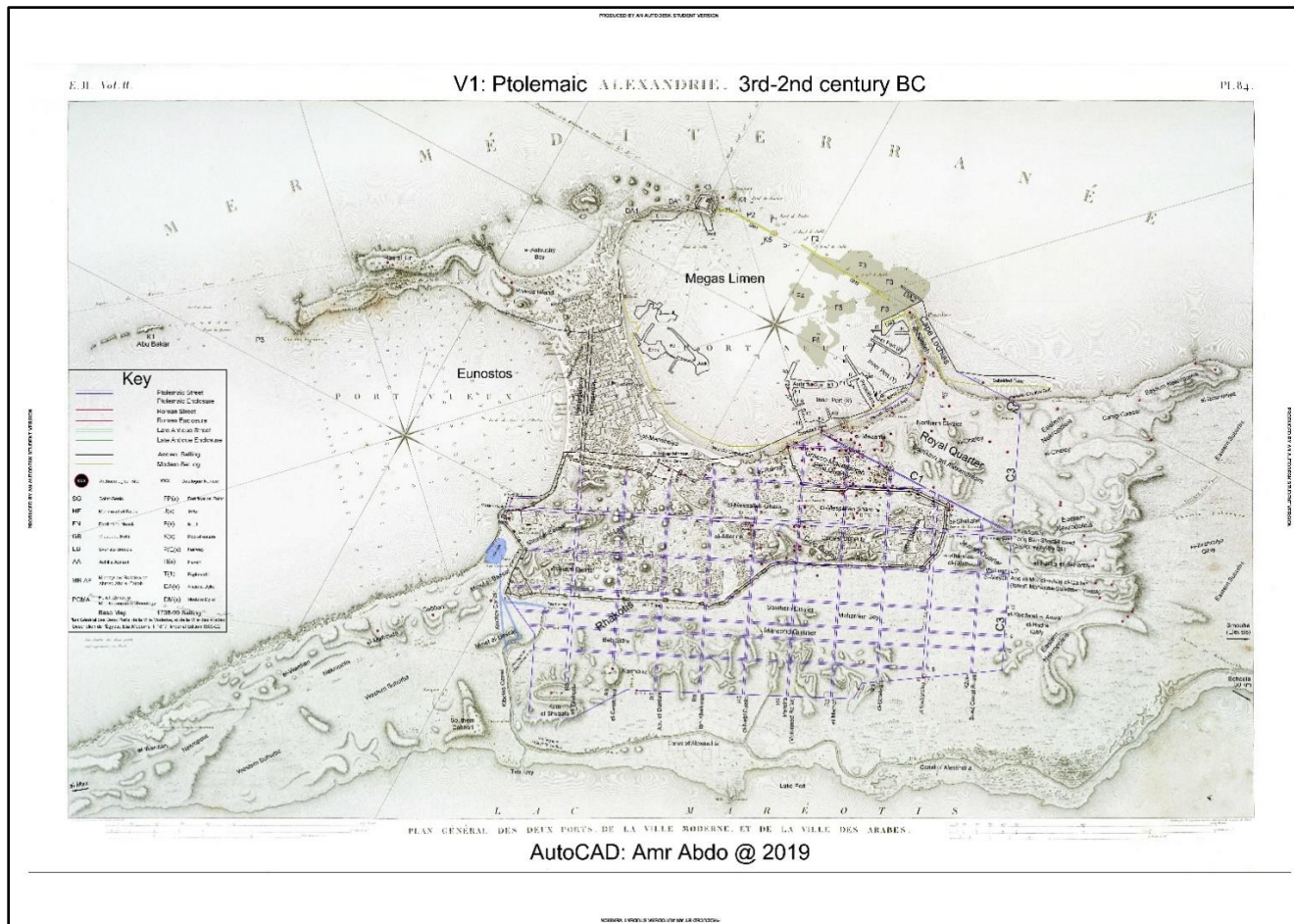
(Introduction II.f. McKenzie 2007: 26, Fig. 29)

Plate LXXII



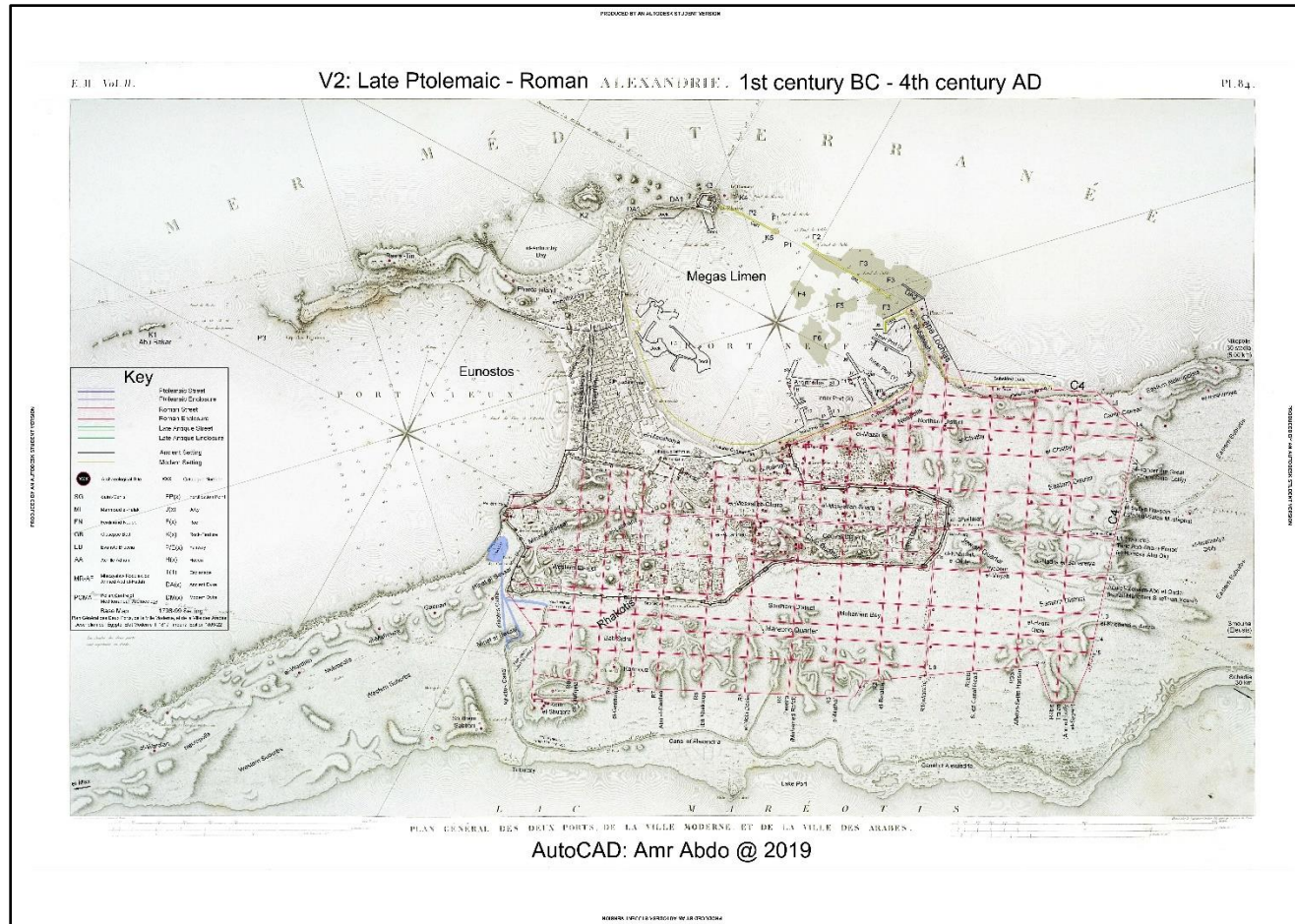
Institut Européen d'Archéologie Sous-Marine (IEASM). Great Harbour of ancient Alexandria (Introduction II.f. IEASM & Franck Goddio © 2011; Hilti Foundation)

Plate LXXIIIa



**AutoCAD map (V1). Alexandria: 3rd – 2nd cent. BC
(Ptolemaic) (Introduction III. Annex: A0 paper-size. Author © 2019)**

Plate LXXIIIb



AutoCAD map (V2). Alexandria: 1st cent. BC – 4th cent. AD

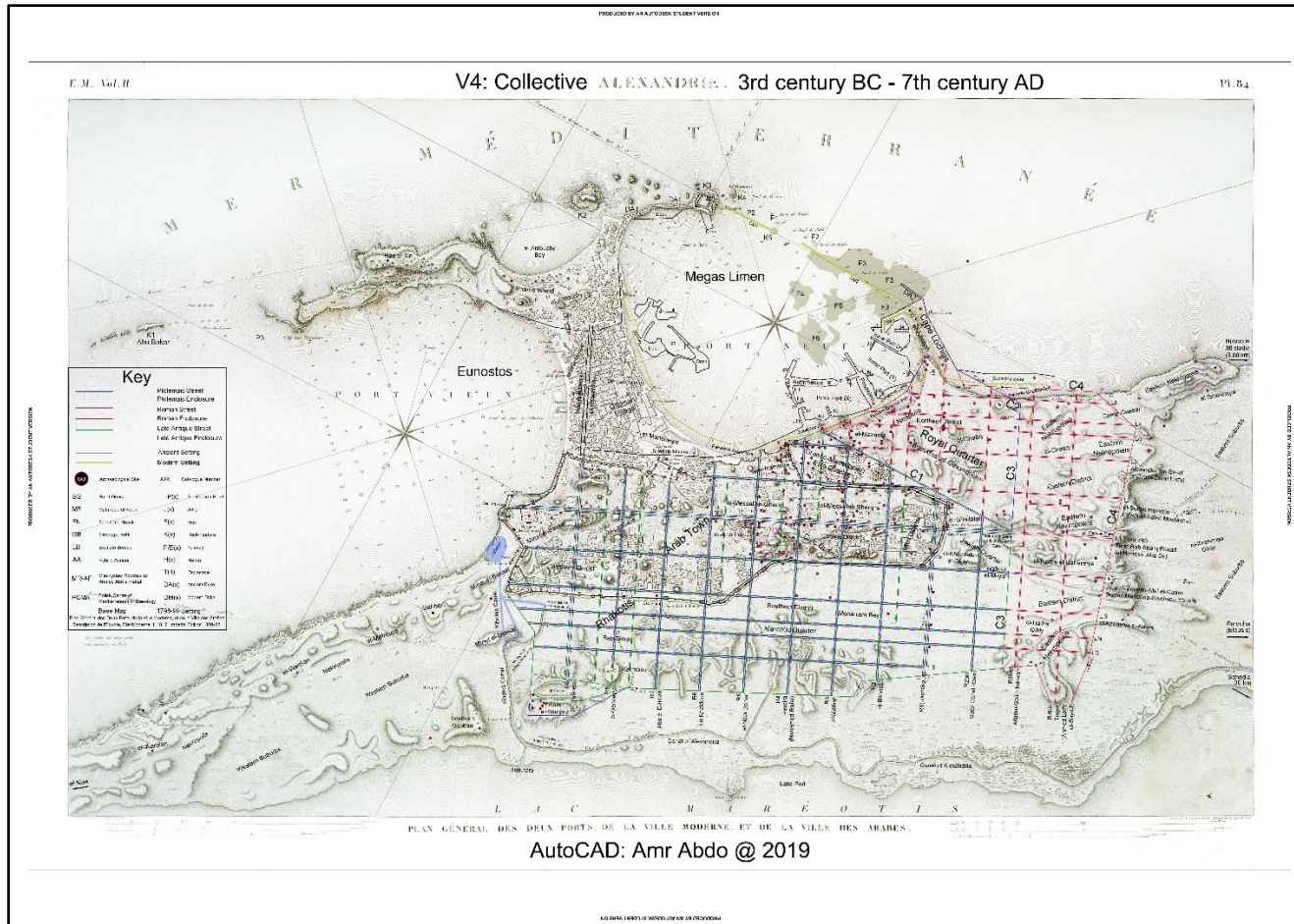
(Late Ptolemaic - Roman) (Introduction III. Annex: A0 paper-size. Author © 2019)

Plate LXXIIIc



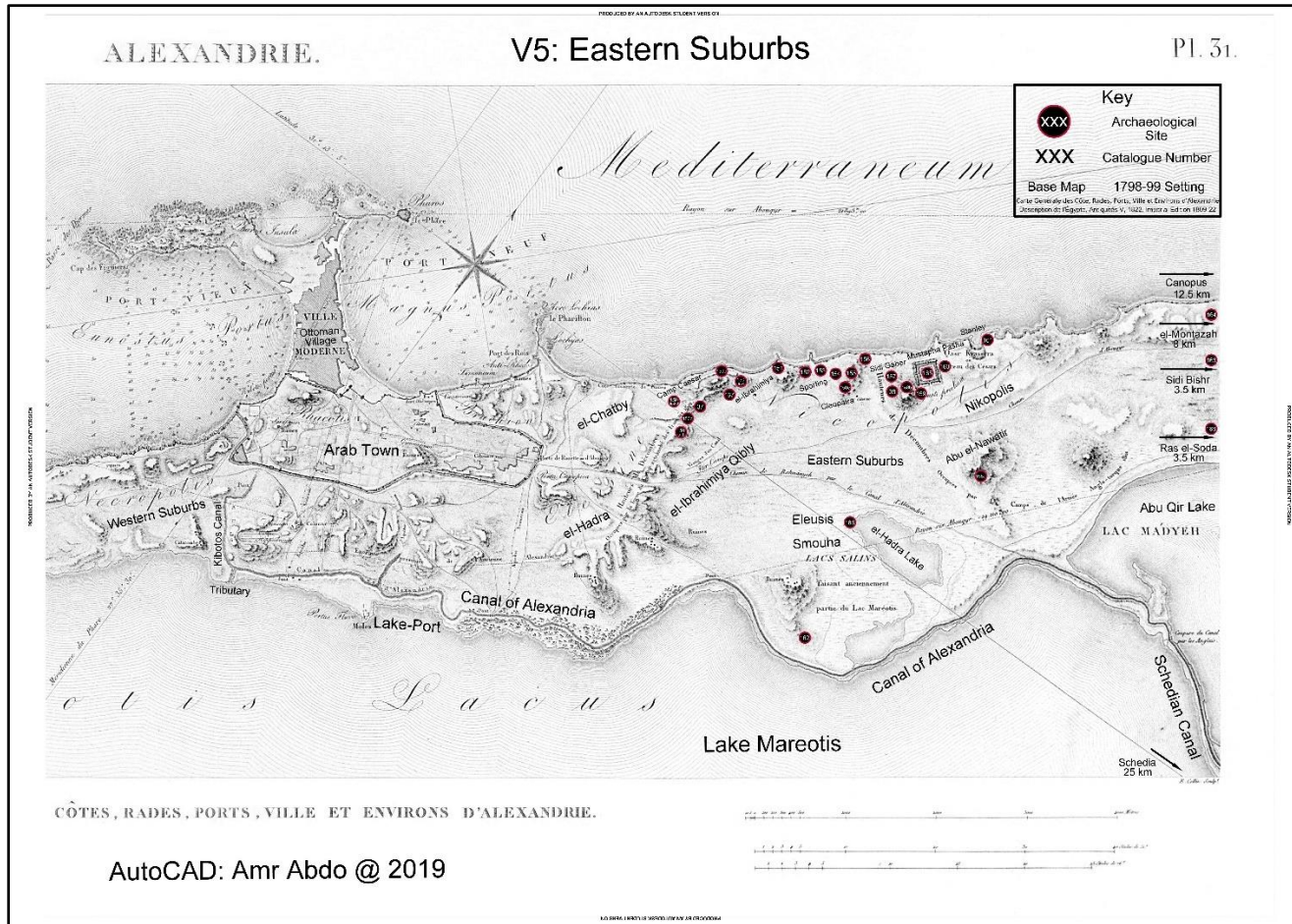
**AutoCAD map (V3). Alexandria: 4th – 7th cent. AD
(Late Antique) (Introduction III. Annex: A0 paper-size. Author © 2019)**

Plate LXXIV



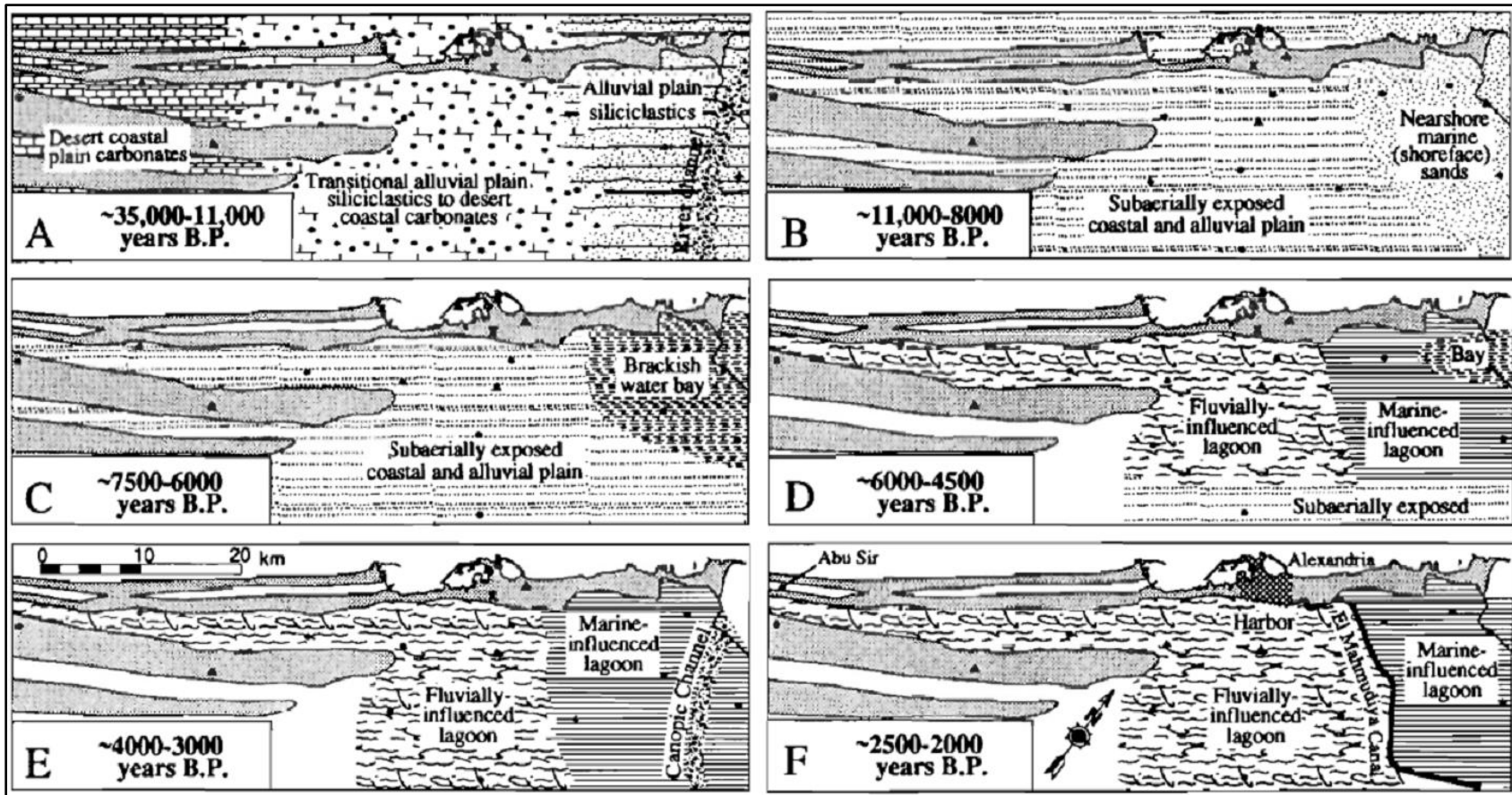
AutoCAD map (V4). Alexandria: 3rd cent. BC – 7th cent. AD
(collective) (Introduction III. Annex: A0 paper-size. Author © 2019)

Plate LXXV



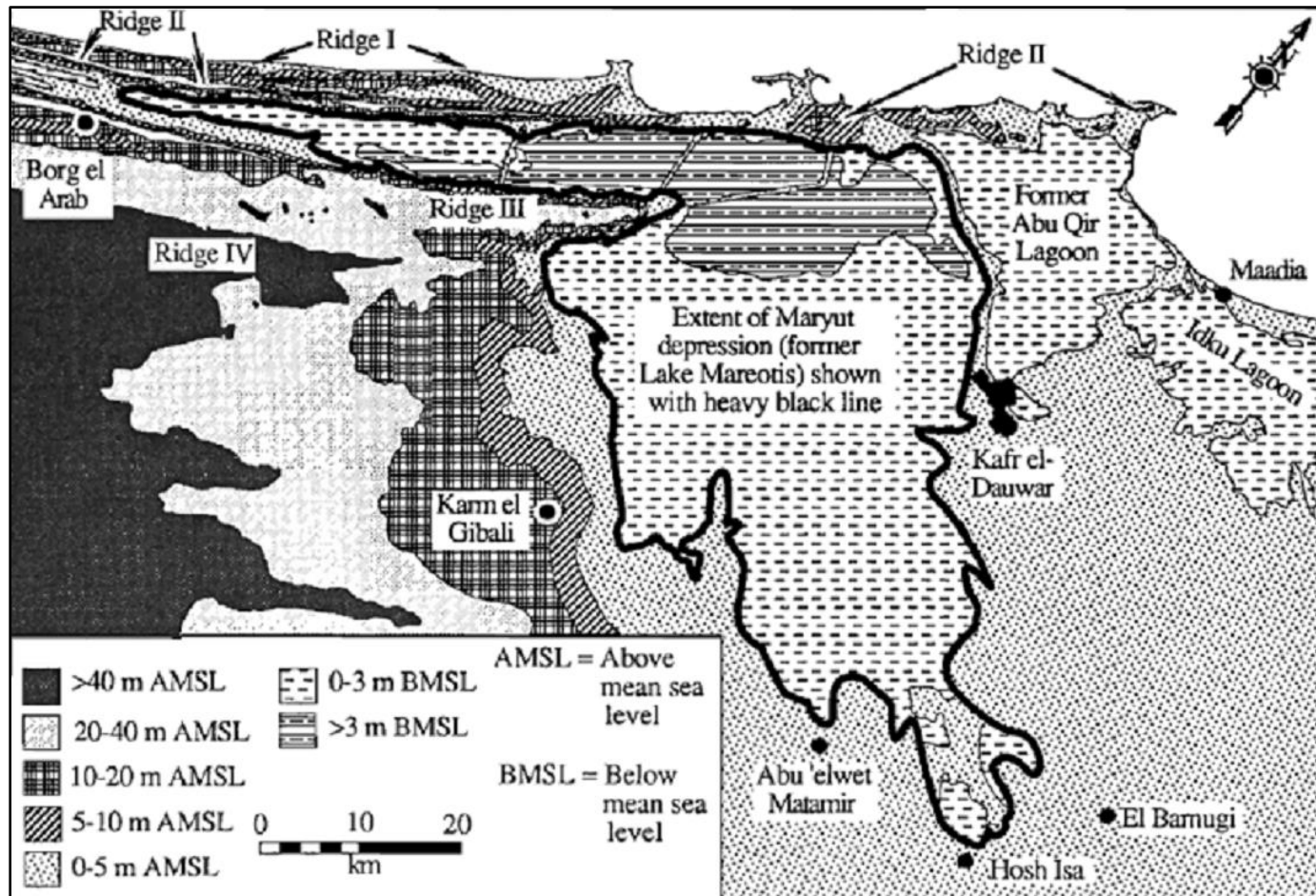
AutoCAD map (V5). Alexandria: Eastern suburbs
 (Introduction III. Annex: A0 paper-size. Author © 2019)

Plate LXXVI



Series of time-slice paleogeographic maps showing Pleistocene to recent evolution of the northwestern Nile Delta region (Sec. 1.1. Warne and Stanley 1993: 57, Fig. 16)

Plate LXXVII



The Mareotic region with the extent of the Maryut depression in bold: the former Lake Mareotis (Sec. 1.1. Warne and Stanley 1993: 31, Fig. 4)

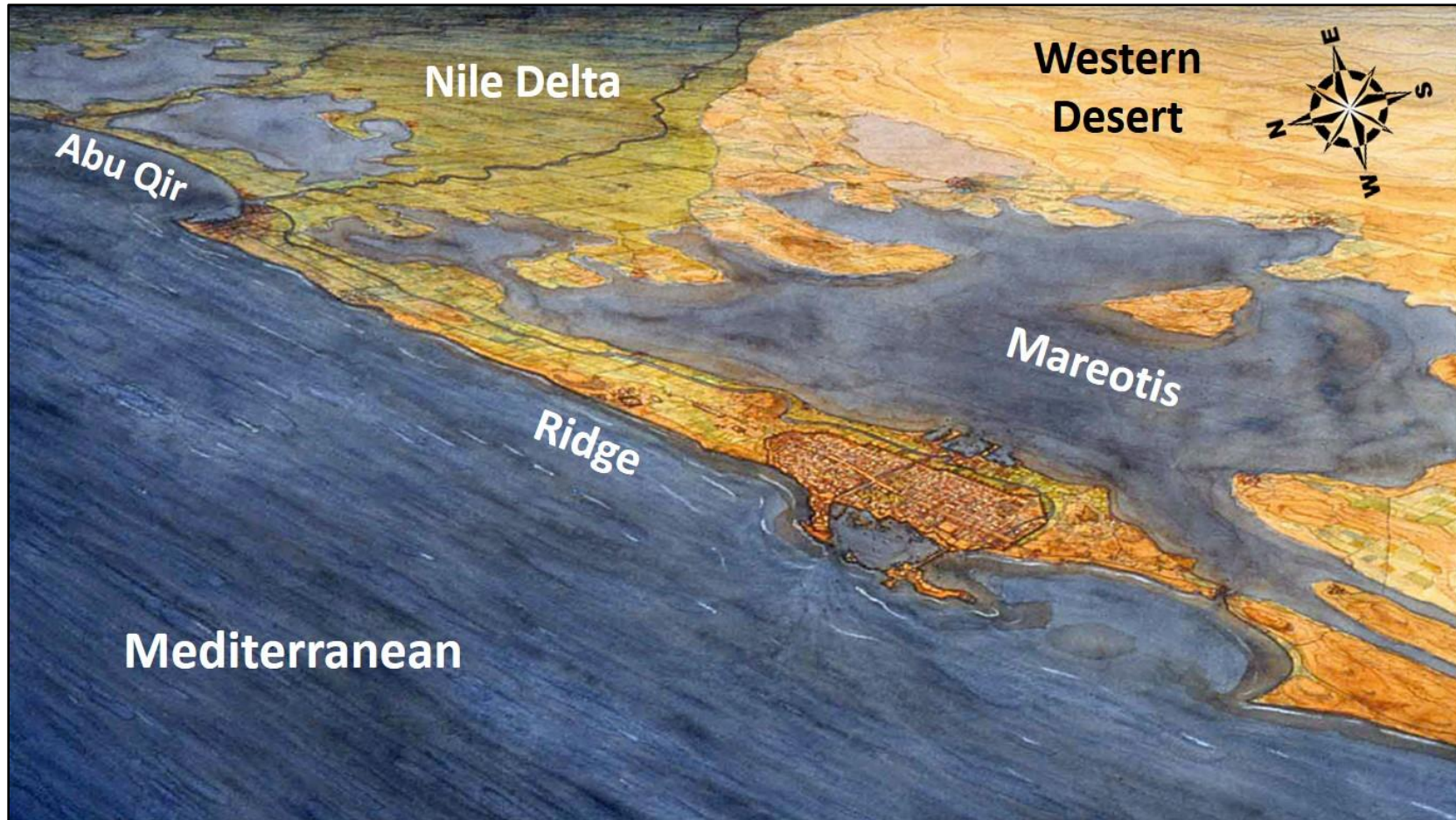
Plate LXXVIII



Alexandria on the Mareotic ridge

(Sec. 1.2. Aquatint, © Jean-Claude Golvin. Labels added by author)

Plate LXXIX



Alexandria and its environs in antiquity


(Sec. 1.2. Aquatint, © Jean-Claude Golvin. Labels added by author)

Plate LXXX



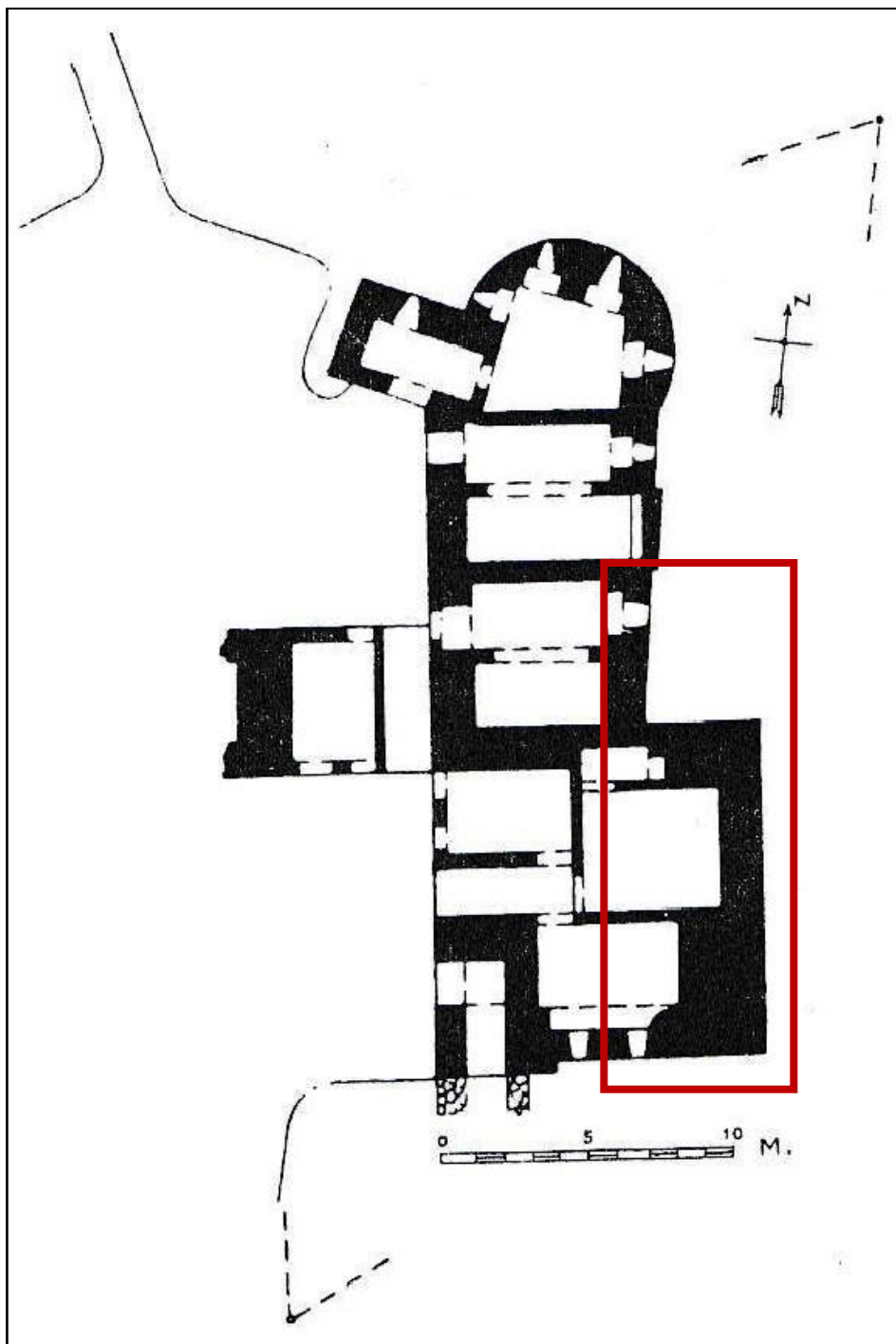
Orthogonal grid of ancient Alexandria
(Sec. 1.3. Aquatint, © Jean-Claude Golvin)

Plate LXXXI




Satrap Stela, ca. 311 BC. Egyptian Museum in Cairo,
Inv. No. CG 22182 (Sec. 1.4. [researchgate.net](https://www.researchgate.net))

Plate LXXXIIa



Fortification-point (α). Marked: section in nummulithic limestone (Site 1. Adriani 1966b: Tav. 9, Fig. 27, No. 16)

Plate LXXXIb



Fortification-point (α). Marked: section in nummulithic limestone (Site 1. Adriani 1966b: Tav. 9, Fig. 22, No. 16)

Plate LXXXIIc




Fortification-point (α). Marked: section in nummulithic limestone (Site 1. Adriani 1966b: Tav. 9, Fig. 28, No. 16)

Plate LXXXIIIa




Fortification-point (α). Stonework of the nummulithic façade (Site 1. Adriani 1966b: Tav. 9, Fig. 25, No. 16)

Plate LXXXIIIb



Fortification-point (α). Stonework of the nummulithic façade (Site 1. Adriani 1966b: Tav. 9, Fig. 26, No. 16)

Plate LXXXIV



Mosque with antique fragment near Bab Sharq (Rosetta Gate)

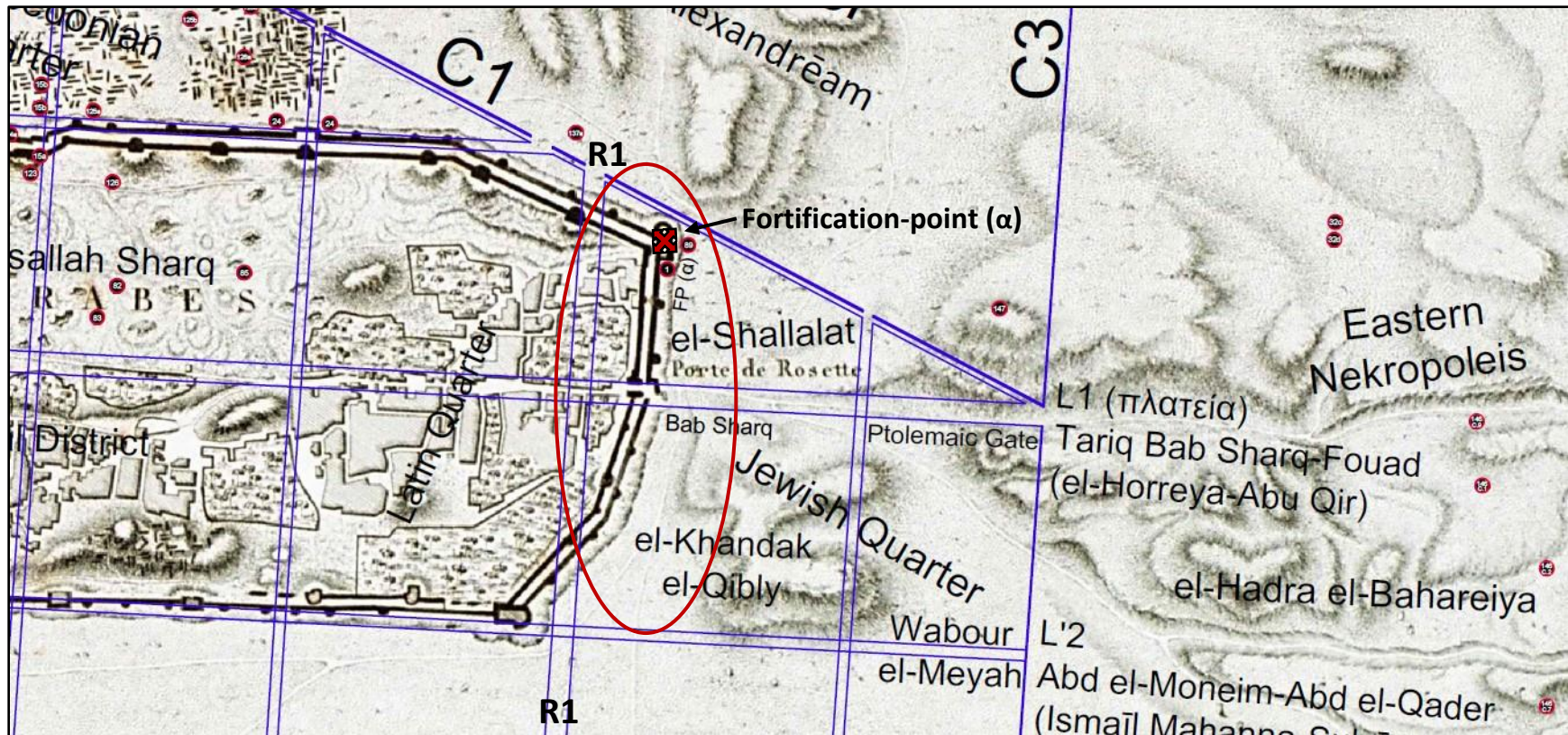
(Site 1. Aquatint, ca. 1792; Mayer 1804: 37, Plate XVIII)

Plate LXXXV




**Bab Sharq (Rosetta Gate) with antique fragmentary architecture
(Site 1. Aquatint, ca. 1792; Mayer 1804: 77, Plate XLVI)**

Plate LXXXVI




Slight deviation of the Tulunid circuit east of transversal street R1 (Site 1. AutoCAD map V1. Cropped. Author @ 2019)

Plate LXXXVIIa



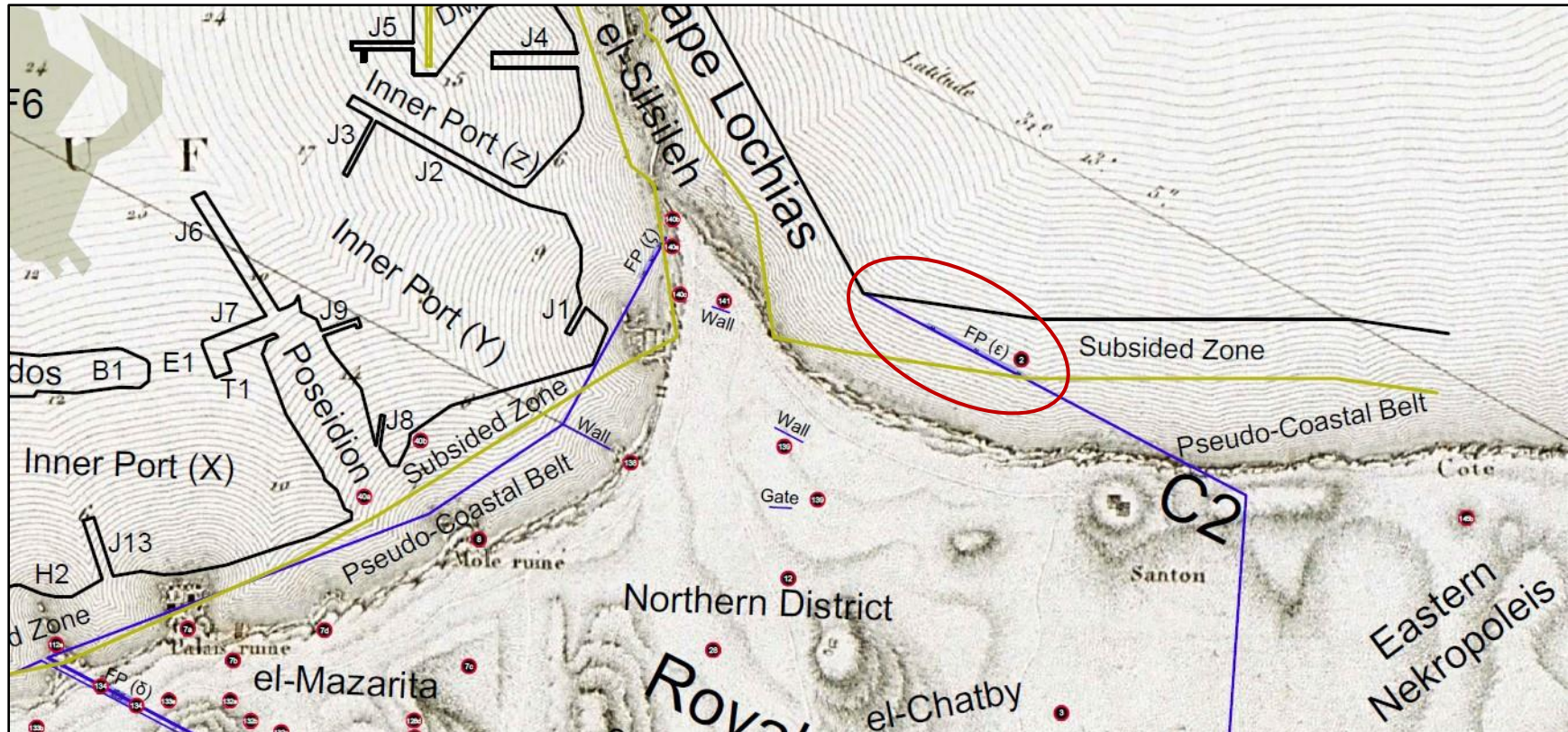
Fortification-point (ϵ) east of el-Silsileh
(Site 2. Adriani 1966b: Tav. 21, Fig. 75, No. 43)

Plate LXXXVIIb



Fortification-point (ε) east of el-Silsileh
(Site 2. Adriani 1966b: Tav. 21, Fig. 76, No. 43)

Plate LXXXVIII



Fortification-point (ε) east of el-Silsileh (marked in red)

(Site 2. AutoCAD map V1. Cropped. Author @ 2019)

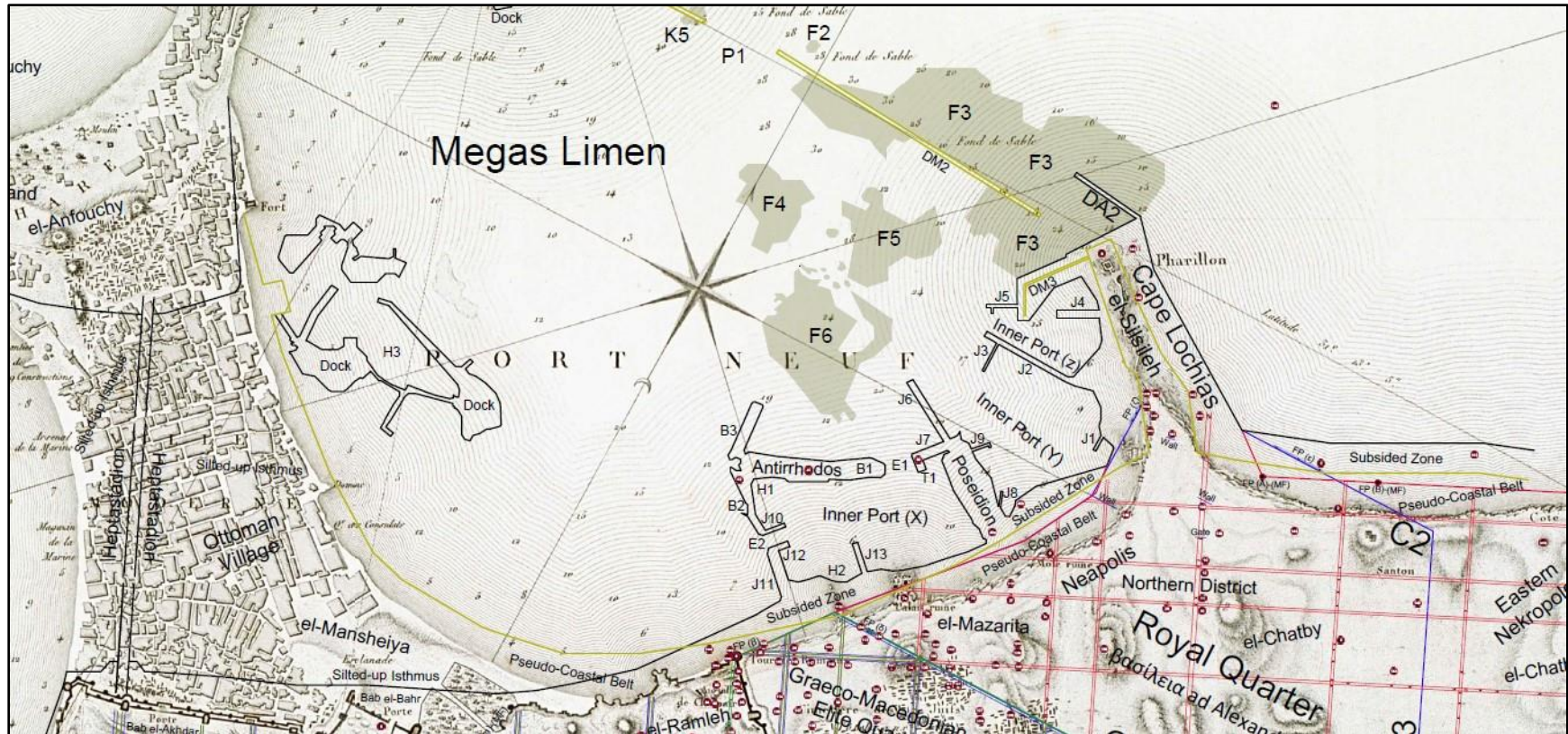
Plate LXXXIX



Stag-hunt mosaic. el-Chatby

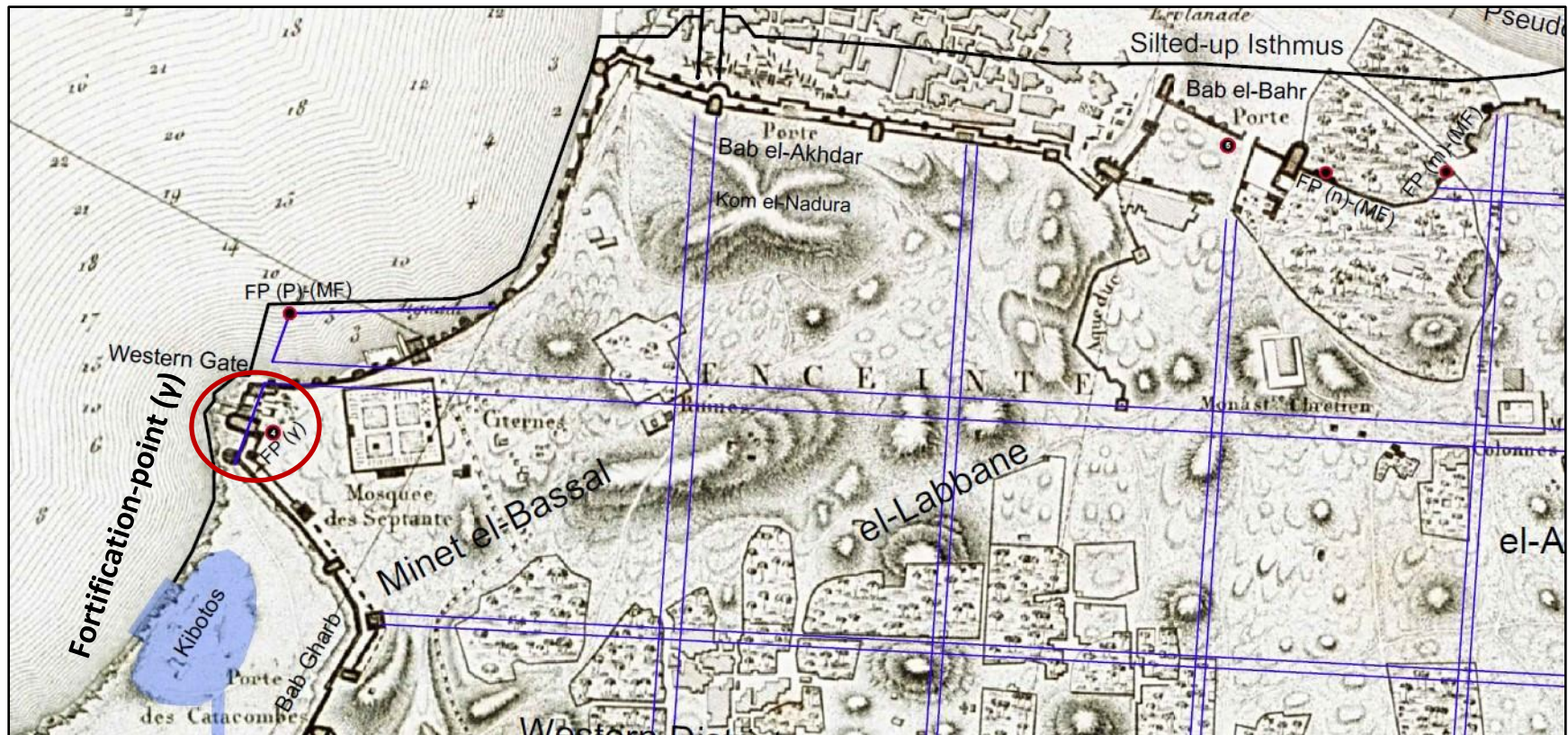
(Site 3. Daszewski 1985a: Plate 4, Cat. No. 2)

Plate XC



Waterfront of ancient Alexandria
(Sec. 2.1.4.1. AutoCAD map V4. Cropped. Author @ 2019)

Plate XCI



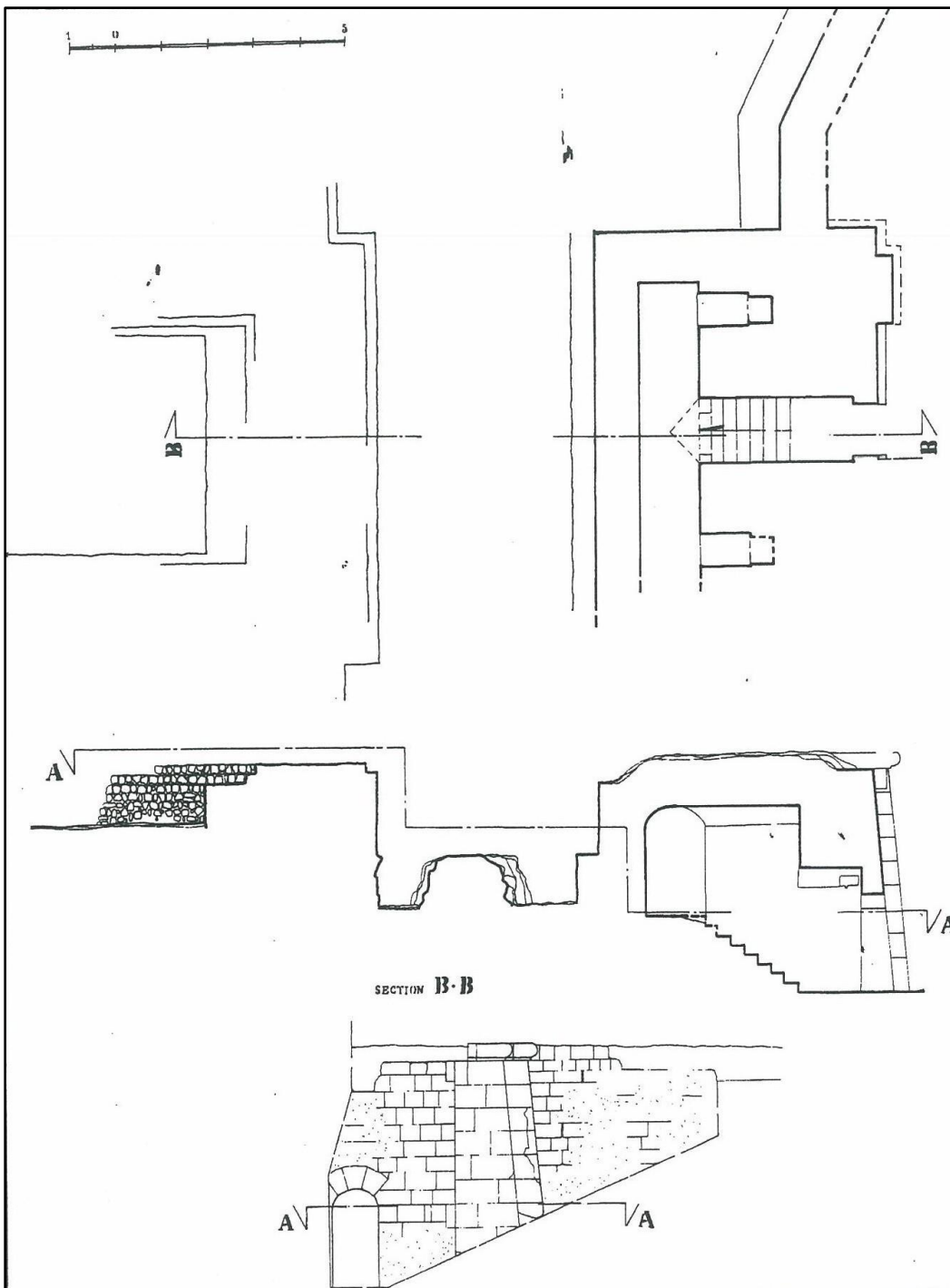
Fortification-point (y). NW. corner of the Tulunid circuit
(marked in red) (Site 4. AutoCAD map V1. Cropped. Author @ 2019)

Plate XCII



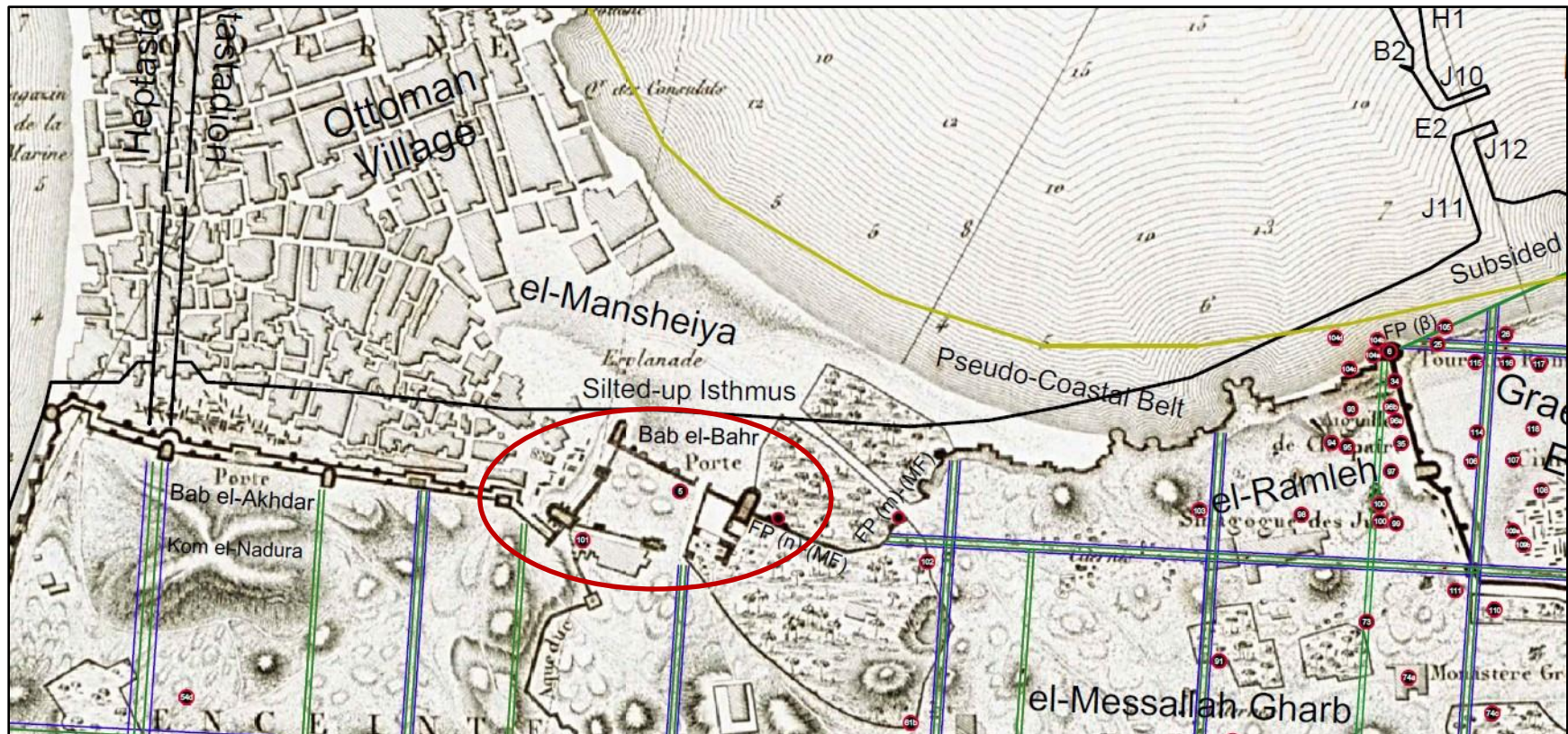
Fortification-point (γ). NW. corner of the
Tulunid circuit (Site 4. Leclant 1979: Table II, Fig. 1)

Plate XCIII



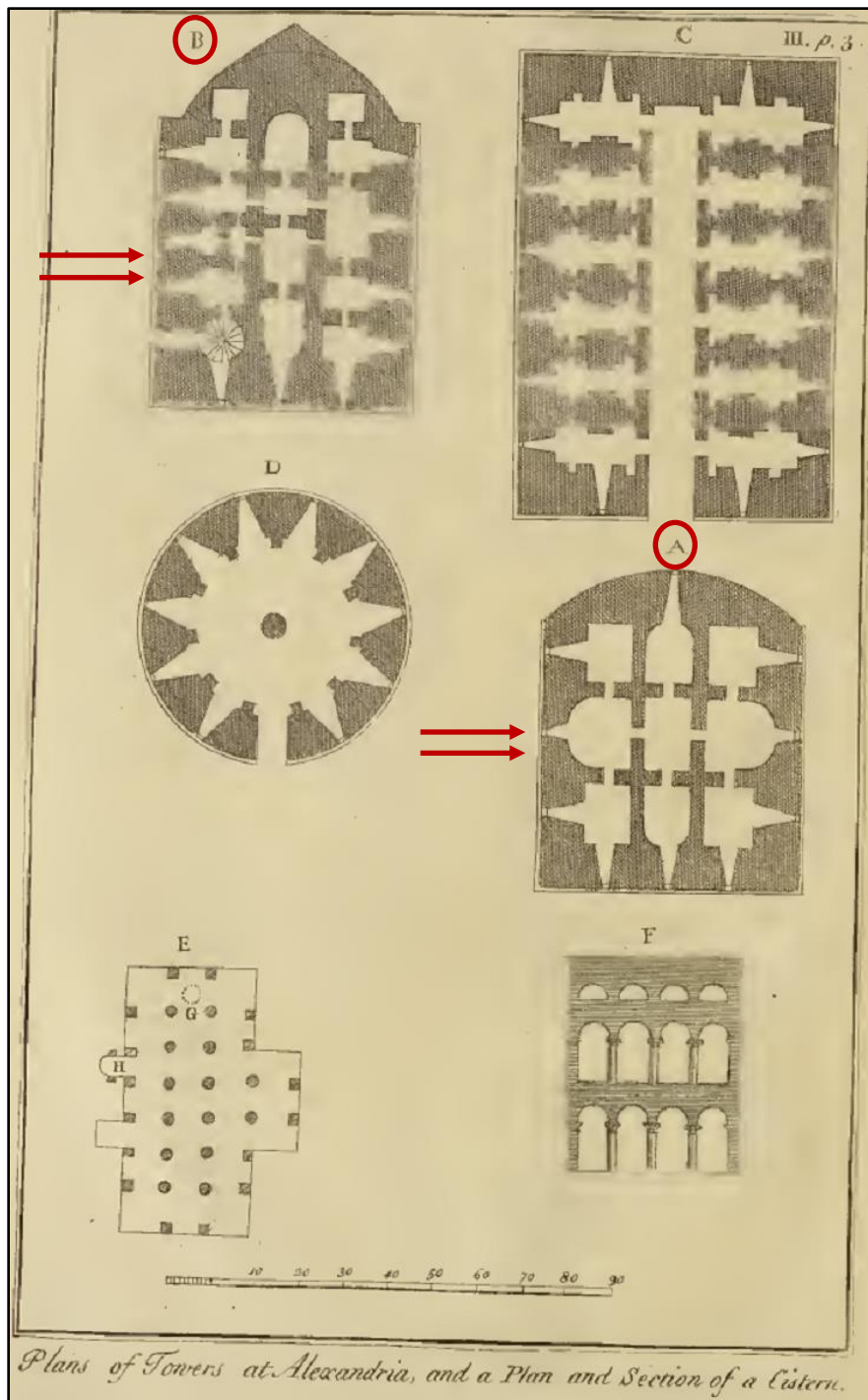
Fortification-point (γ). NW. corner of the Tulunid circuit
Plan and section (Site 4. Tkaczow 1993: Fig. 9, No. 6)

Plate XCIV



Bab el-Bahr, the northern entrance to the Arab town
(Site 5. AutoCAD map V4. Cropped. Author @ 2019)

Plate XCV




Plans of Saracenic (Arab) towers at Bab el-Bahr: (A) and (B)
(Site 5. 1737; Pococke 1743: Plate III, Figs. A and B. Labels added by author)

Plate XCVI



Fortification-point (β): the so-called 'Tower of the Romans'
(Palatium Cleopatrae) (Site 6. 1681; De Bruijn 1698: Plates 99-102)

Plate XCVII



Relative location of the Heliopolis obelisks to the 'Tower of the Romans' (Site 6. 1785; Vol. III; Cassas 1799: Planche 52)

Plate XCVIII



Relative location of the Heliopolis obelisks to the 'Tower of the Romans' (Site 6. ca. 1792; Mayer 1804: 31, Plate XII)

Plate XCIX




The standing (New York) obelisk and the 'Tower of the Romans' on the 19th-century shoreline. October 1879 (Site 6. Gorringer 1885: Plate I)

Plate C




The 'Tower of the Romans' on the 19th-century shoreline (Site 6. Adriani 1966b: Tav. 8, Fig. 21, No. 15)

Plate CI



The 'Tower of the Romans' from inside. *Description de l'Égypte* (1798-99)
(Site 6. Imperial Edition 1809-22. *Antiquities V, Planches*, 1822: *Planche 35, Fig. 2*)

Plate CII



The 'Tower of the Romans'. Section. Description de l'Égypte (1798-99)
(Site 6. Imperial Edition 1809-22. Antiquities V, Planches, 1822: Planche 35, Fig. 5)


Plate CIII



The 'Tower of the Romans' next to the Heliopolis obelisks. *Description de l'Égypte* (1798-99)

(Site 6. Imperial Edition 1809-22. *Antiquities V, Planches*, 1822: Planche 32)

Plate CIV




The 'Tower of the Romans'. Stonework and niche. *Description de l'Égypte* (1798-99)
(Site 6. Imperial Edition 1809-22. *Antiquities V, Planches*, 1822: *Planche 35, Fig. 7*)

Plate CV




The 'Tower of the Romans'. Doric column. *Description de l'Égypte* (1798-99)
(Site 6. Imperial Edition 1809-22. *Antiquities V, Planches*, 1822: Planche 35, Fig. 9)

Plate CVI



The 'Tower of the Romans'. Stonework of a vaulted structure. Description de l'Égypte (1798-99)
(Site 6. Imperial Edition 1809-22. Antiquities V, Planches, 1822: Planche 32. Cropped; labels added by author)

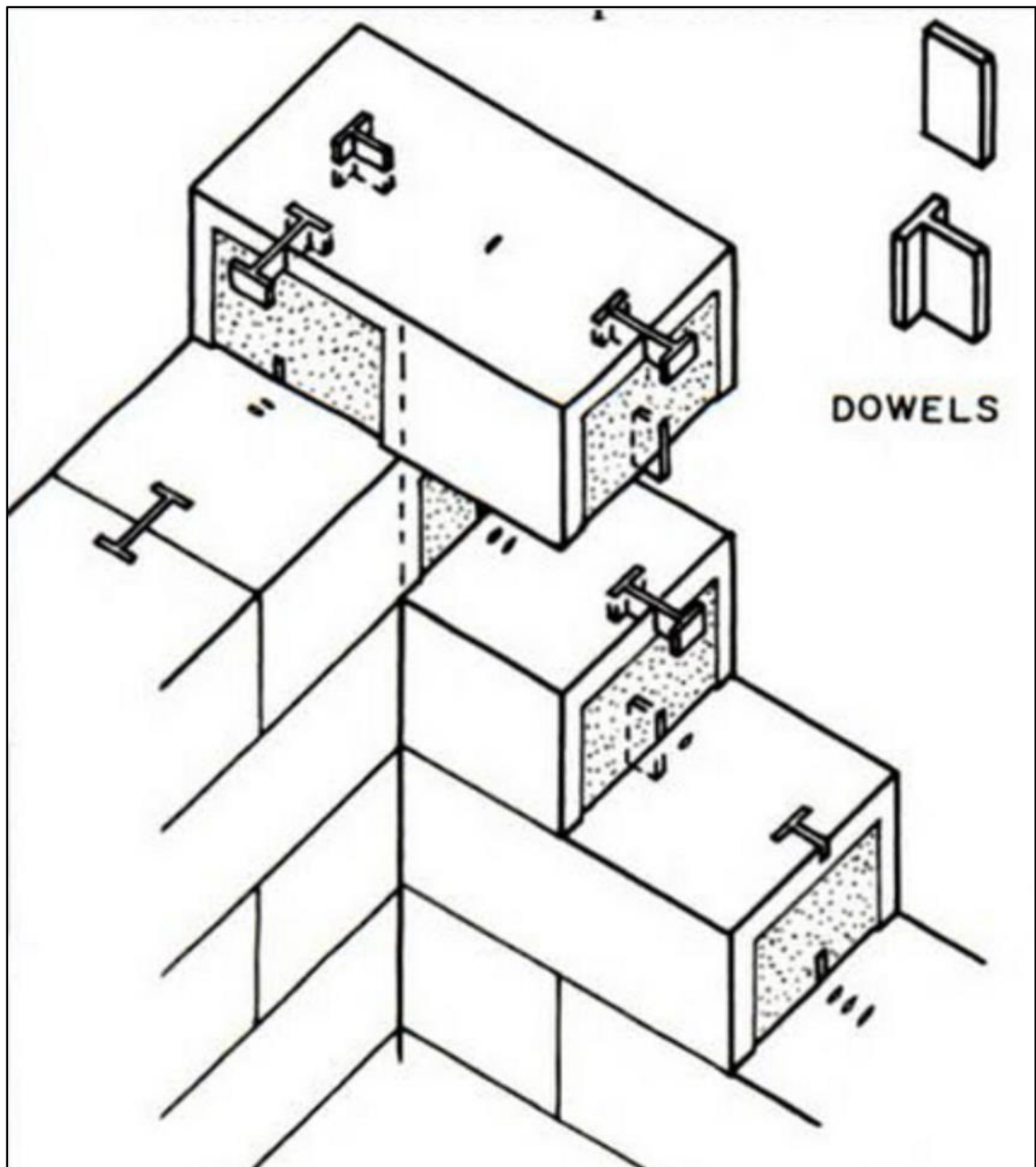
Plate CVII



A selection of Athenian clamps: (D) swallow-tail; (E) hook

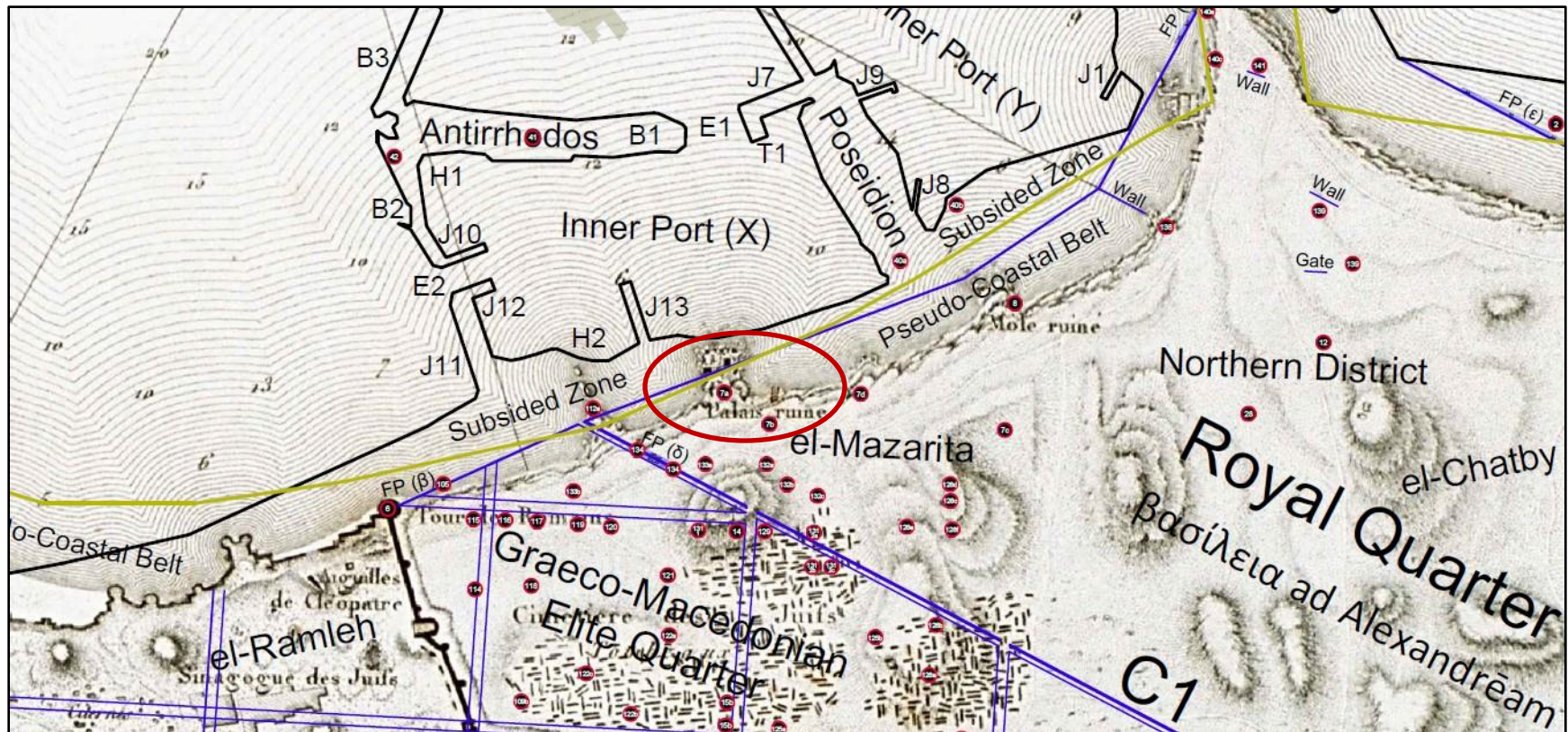
(Site 6. Camp II and Dinsmoor Jr. 1984: 14, Fig. 22)

Plate CVIII




The use and position of clamps, dowels, and pry holes
(Site 6. Camp II and Dinsmoor Jr. 1984: 13, Fig. 21)

Plate CIX



The so-called 'Palais ruiné' (marked in red)
(Site 7. AutoCAD map V1. Cropped. Author @ 2019)

Plate CX




Relative location of 'Palais ruiné': Tabiat el-Mencherieh (a) to the 'Tower of the Romans' (b) and the New York Obelisk (c). 19th-century photograph (Site 7. Adriani 1934: Tav. XXVIII. Labels added by author)

Plate CXI



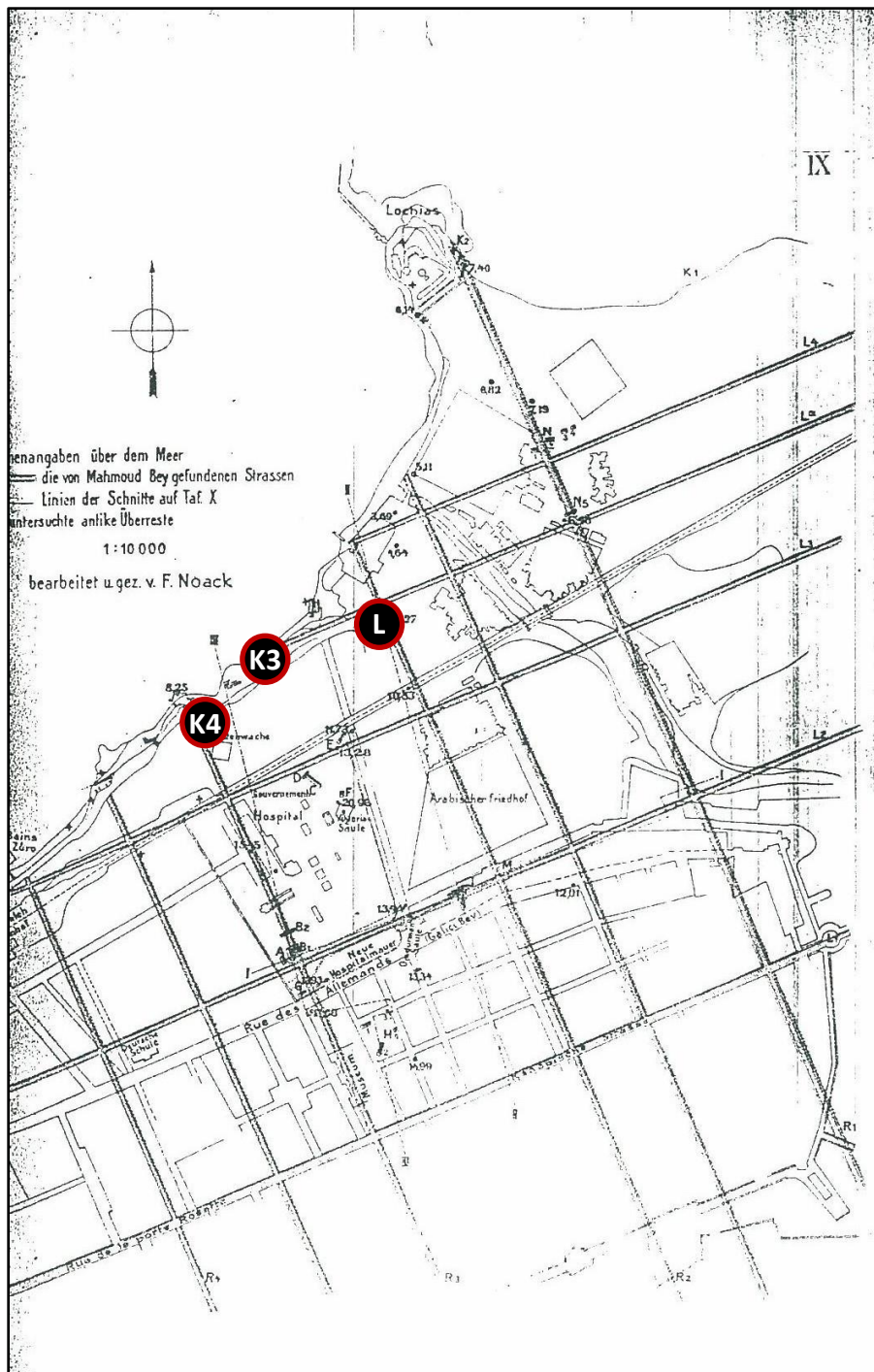
Site of 'Palais ruiné'. Nummulithic stonework
(Site 7. ca. 1792; Mayer 1804: 36, Plate XVII)

Plate CXII



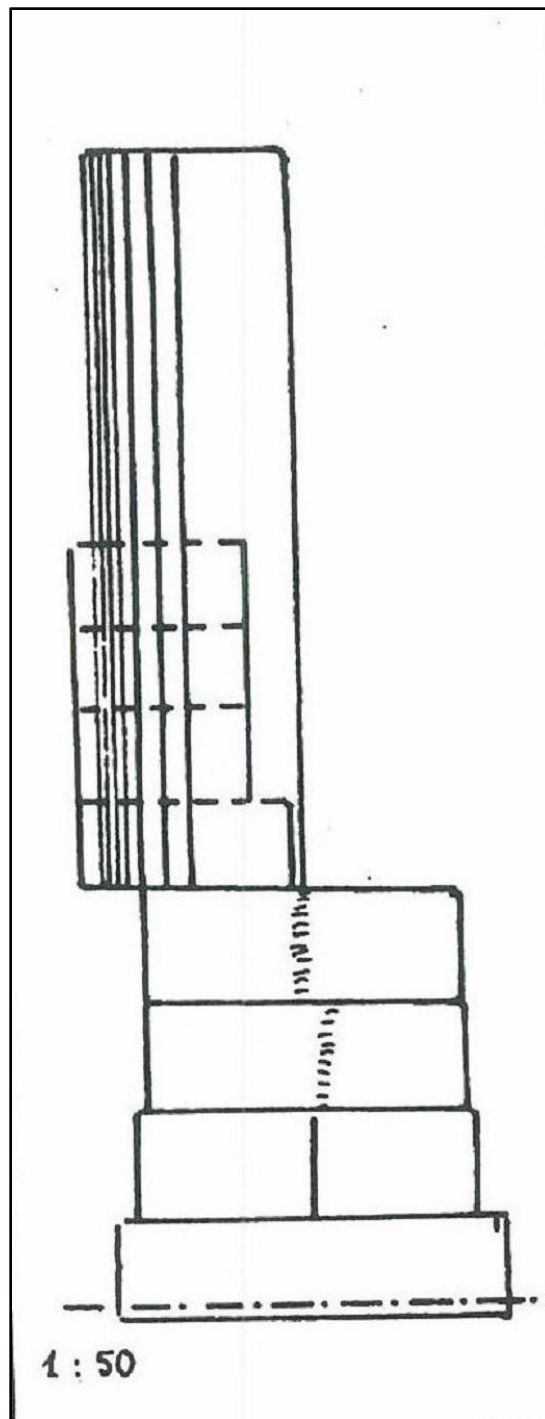
Site of 'Palais ruiné'. Nummulithic stonework. 19th-century photograph
(Site 7. Adriani 1966b, Tav. 6, Fig. 15, No. 14. Labels added by author)

Plate CXIII



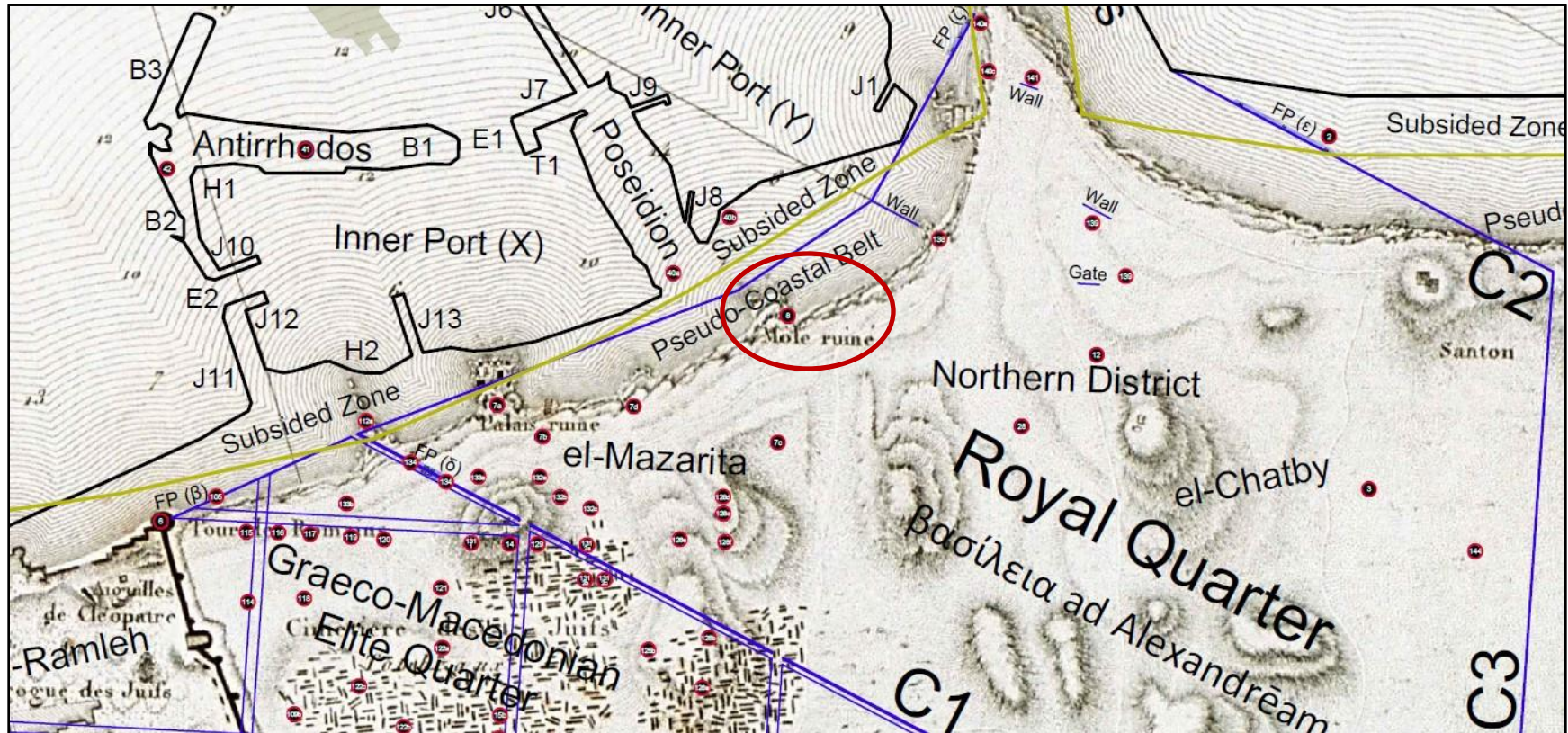
Noack's test-pits (K3), (K4), and (L) (marked in red)
(Site 7. Noack 1900: Taf. IX. Labels added by author)

Plate CXIV




Noack's test-pit (L). Remnant of a monumental structure:
stylobate of a Doric colonnade (Site 7. Noack 1900: 261, Fig. 14)

Plate CXV




The so-called 'Mole ruiné' (marked in red)
(Site 8. AutoCAD map V1. Cropped. Author @ 2019)

Plate CXVI



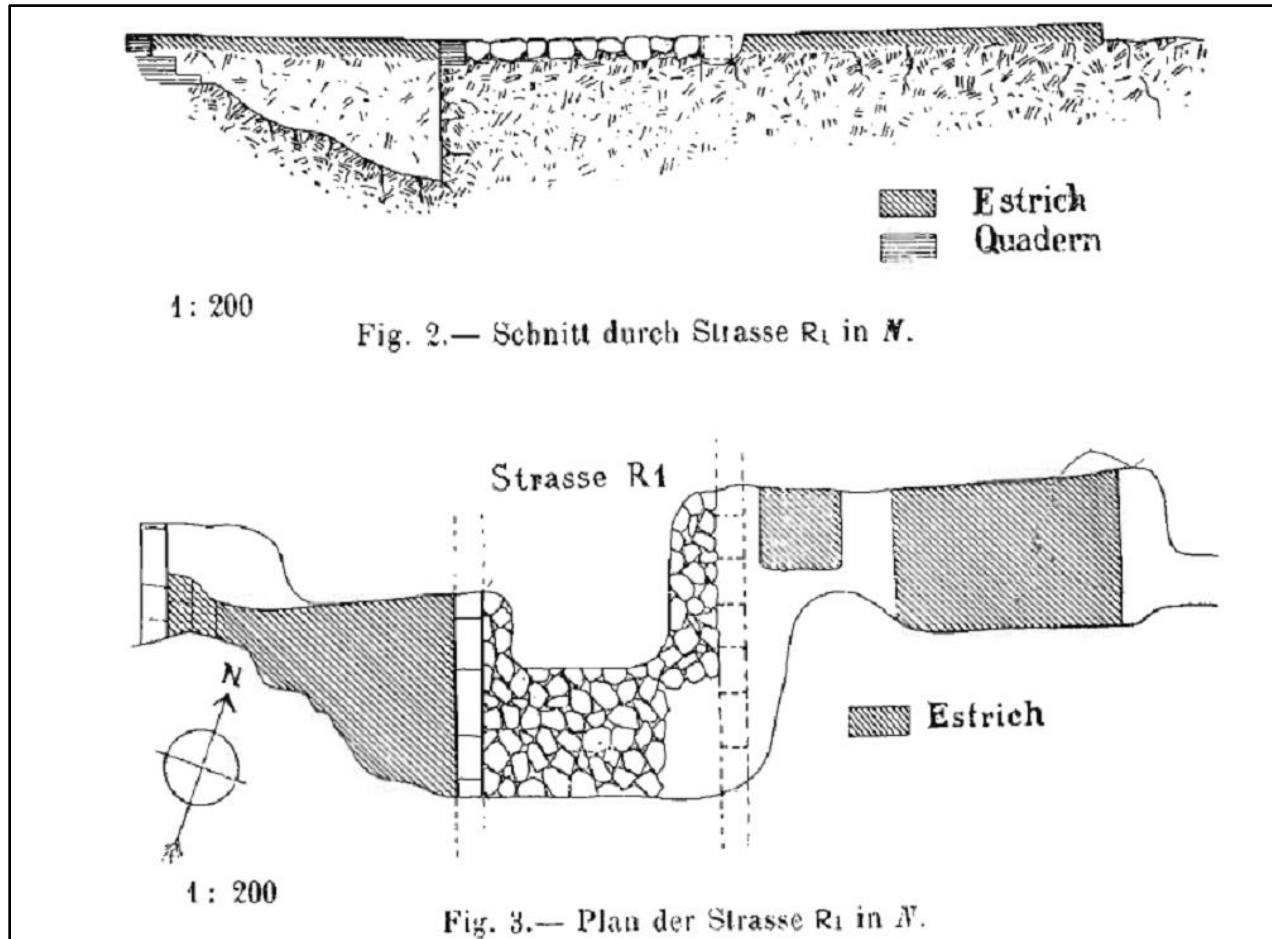
el-Silsileh. The Pharillon site. Restoration (Roman?) in
opus incertum (Site 9. Adriani 1966b, Tav. 21, Fig. 74, No. 42)

Plate CXVII



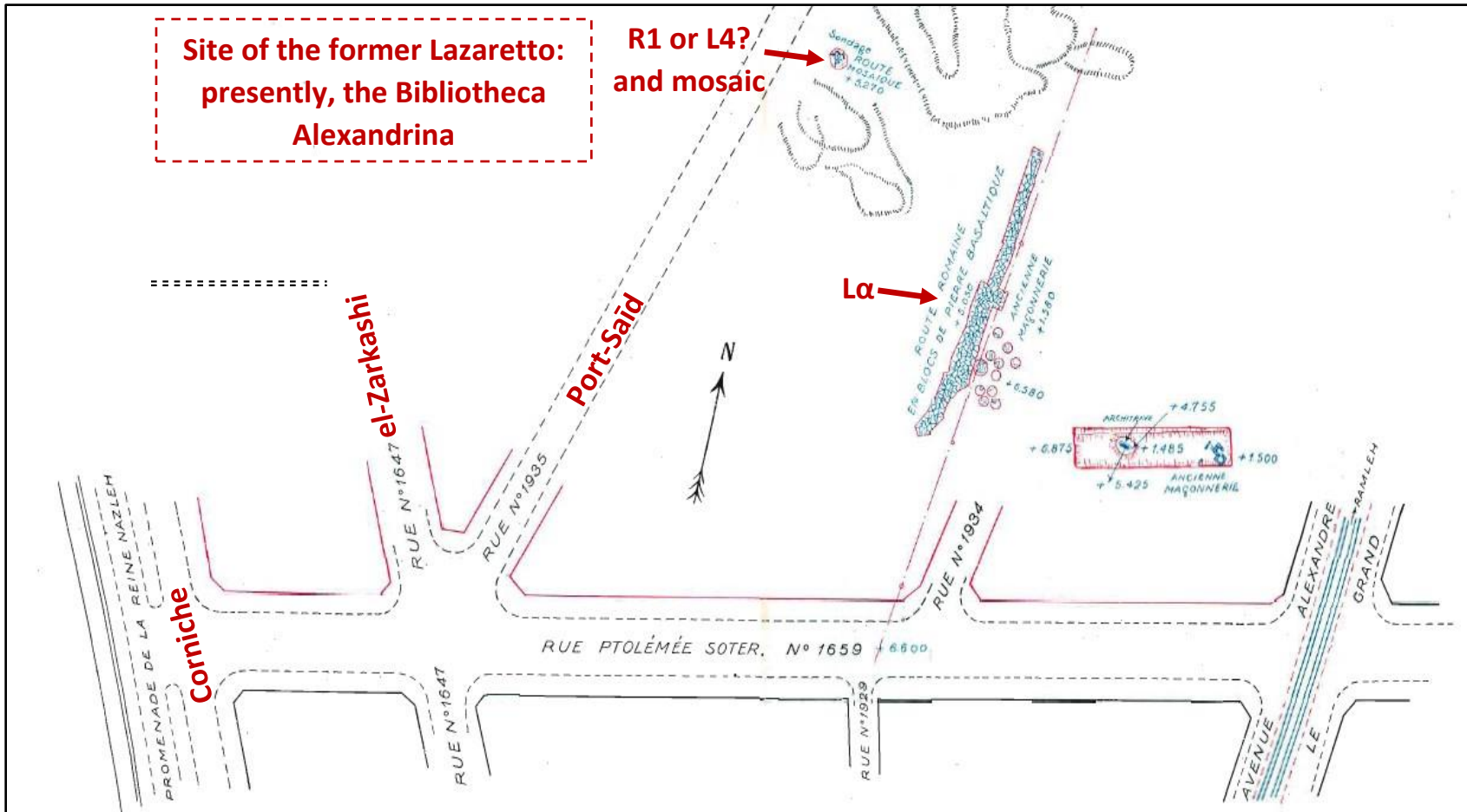
el-Silsileh. The Pharillon site. Curtain of isodomic limestone blocks (ancient?) (Site 9. Adriani 1966b, Tav. 21, Fig. 73, No. 42)

Plate CXVIII



Pavement of street R1. Plan and section. Noack's trench (N5) near the site of the present-day Faculty of Commerce. el-Chatby (Site 11. Noack 1900: 235, Figs. 2-3)

Plate CXIX



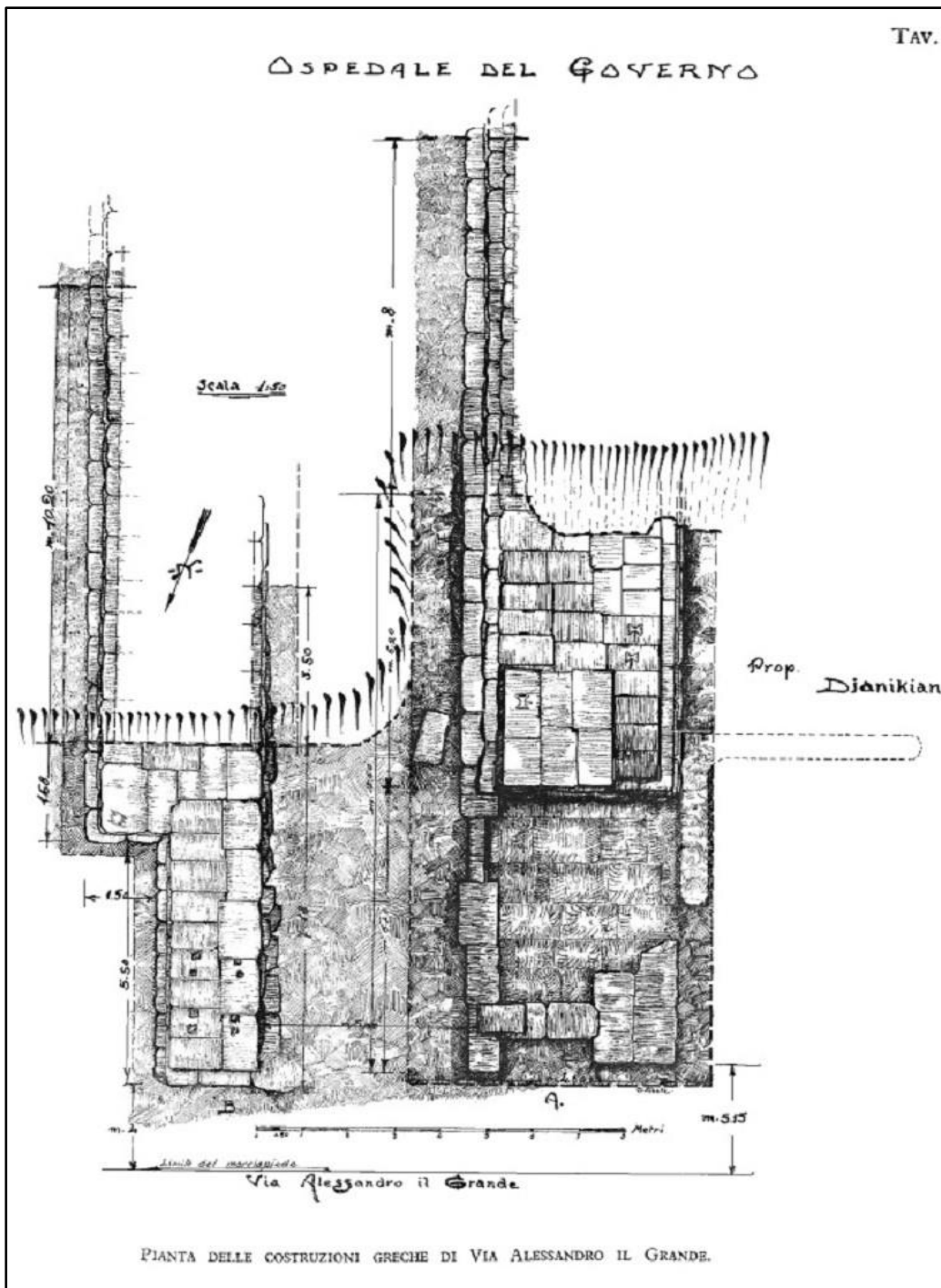
Breccia's 'Route-Mosaïque': pavement of street R1 or L4? and fragment of a mosaic el-Chatby (Site 12. Breccia 1932: Planche LXII. Cropped; labels added by author)

Plate CXXa



Chantier Djanikian, el-Mazarita. Constructions
(A) and (B). Section (Site 14. Adriani 1934: 13, Fig. 1)

Plate CXXb



Chantier Djanikian, el-Mazarita. Constructions (A) and (B). Plan (Site 14. Adriani 1934: Tav. III)


Plate CXXc



Chantier Djanikian, el-Mazarita. Construction (A)

(Site 14. Adriani 1934: Tav. I, Fig. 2)

Plate CXXd




Chantier Djanikian, el-Mazarita. Construction (A),
west side (Site 14. Adriani 1934: Tav. II, Fig. 2)

Plate CXXe



Chantier Djanikian, el-Mazarita. Quarried terrain west of construction (A) (Site 14. Adriani 1934: Tav. II, Fig. 1)

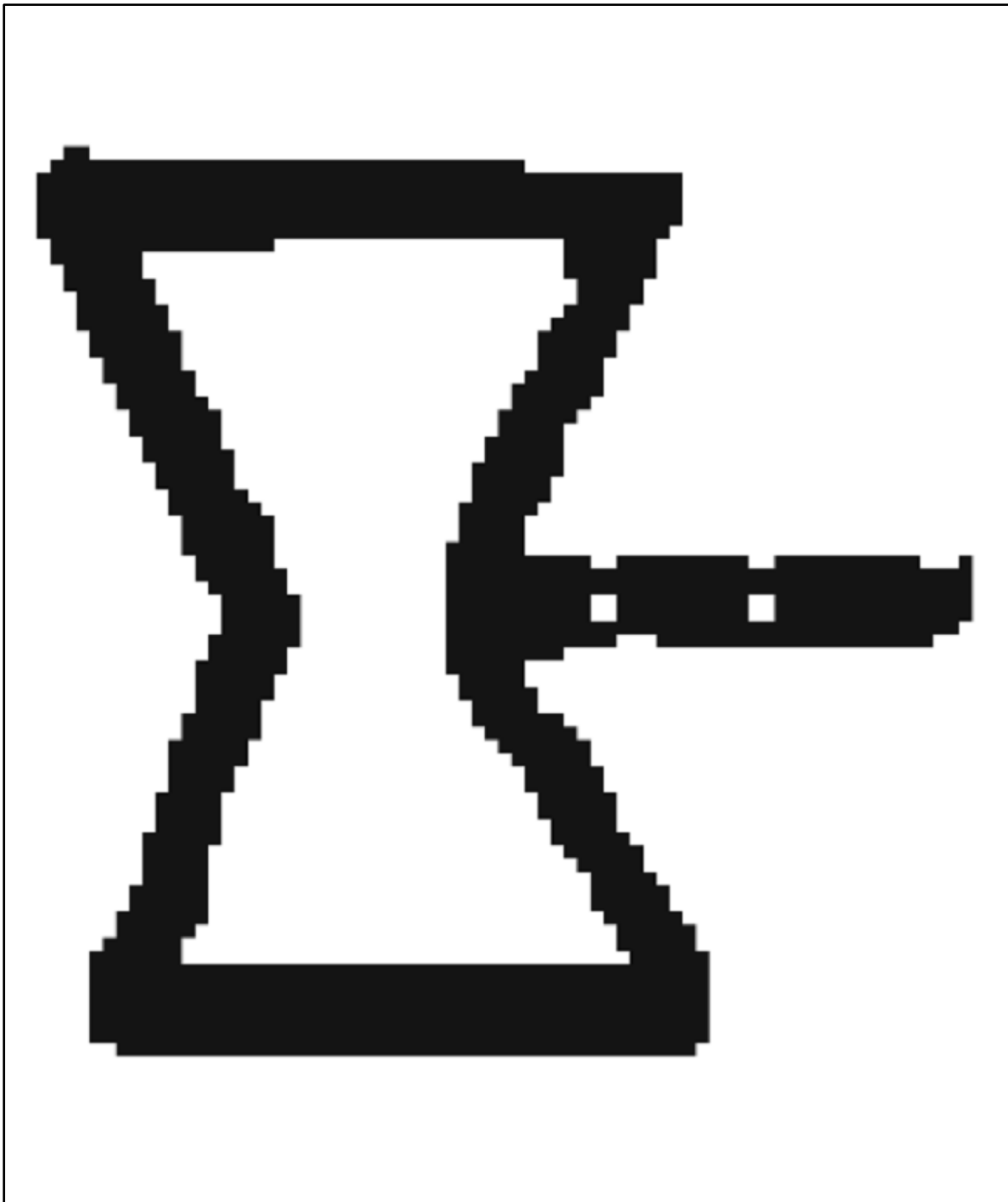
Plate CXXf



Chantier Djanikian, el-Mazarita. Construction (B)

(Site 14. Adriani 1934: Tav. I, Fig. 1)

Plate CXXI



Chantier Djanikian, el-Mazarita. Cutting-sign of
swallow-tail clamp (Site 14. Adriani 1934: 12. Cropped)

Plate CXXII




Chantier Djanikian, el-Mazarita. Incised stonecutters' marks

Upper row: construction (A); lower row: construction (B)

(Site 14. Adriani 1934: 27, Fig. 4)

Plate CXXIII



Corinthian capitals of Alexandrian type-I. Graeco-Roman Museum, Inv. No. 3860 - 3861

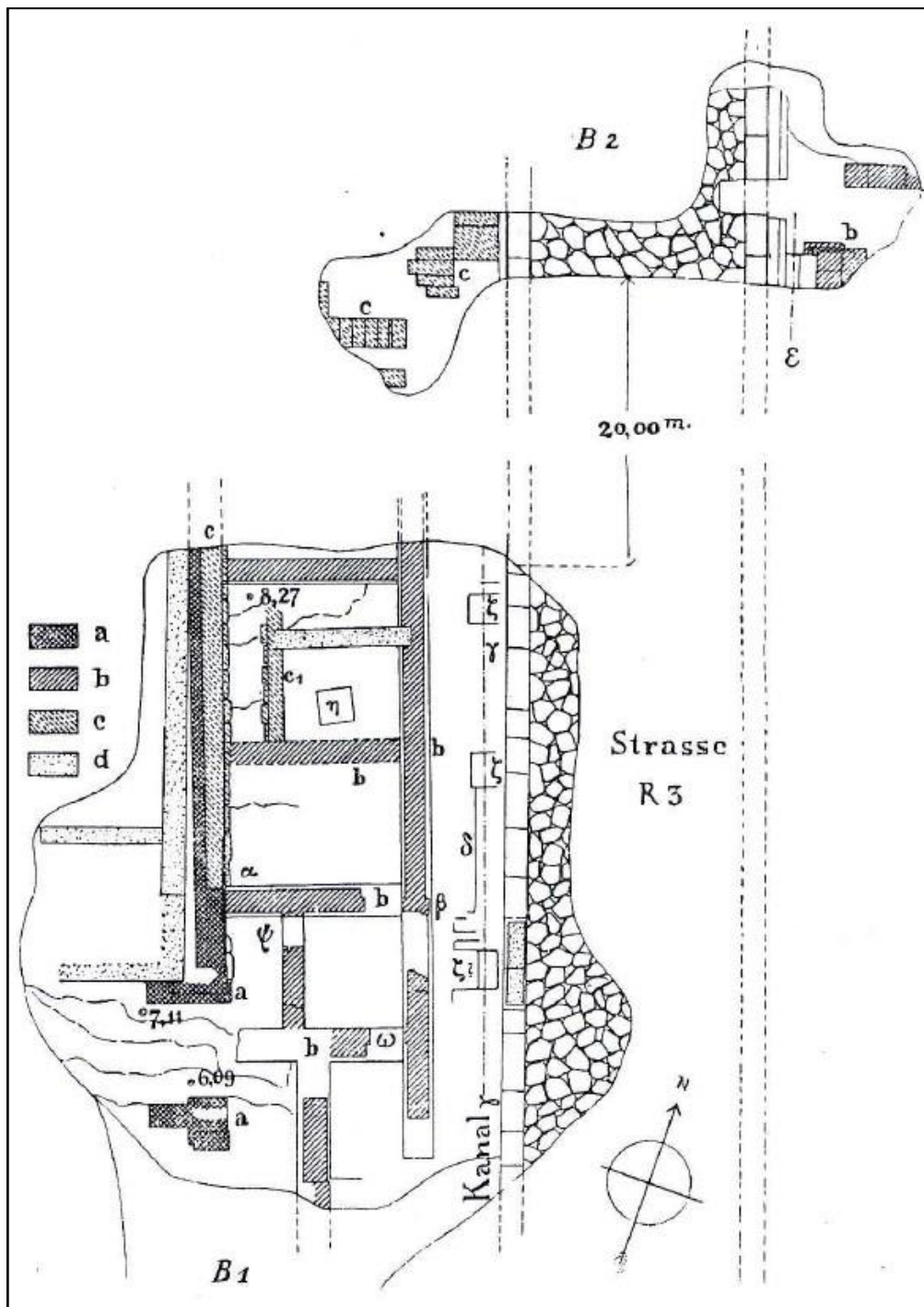
(Site 15a. Band I, Textband, Schreiber et al. 1908a: 276, Abbs. 206-207)

Plate CXXIV



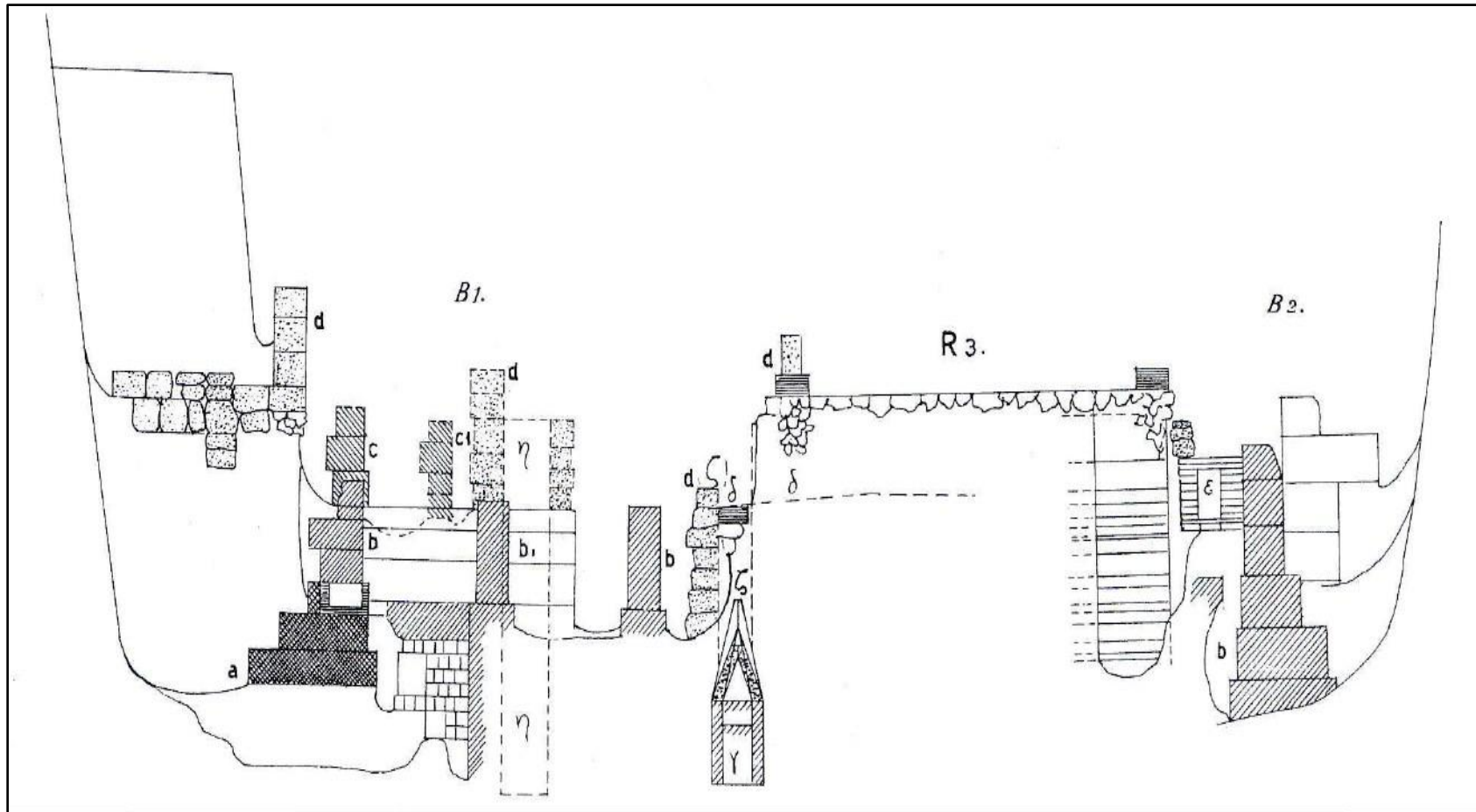
Johannes Schiess Pasha and a Corinthian capital of Alexandrian type-I,
el-Mazarita (Site 15a. Band I, Textband, Schreiber et al. 1908a: 277, Abb. 208)

Plate CXXVa



Noack's trenches (B1) and (B2), el-Mazarita; four phases of construction (a; b; c; d)
Plan (Site 15b. Noack 1900: 240, Fig. 4; Adriani 1966b: Tav. 12, Fig. 37, No. 25)

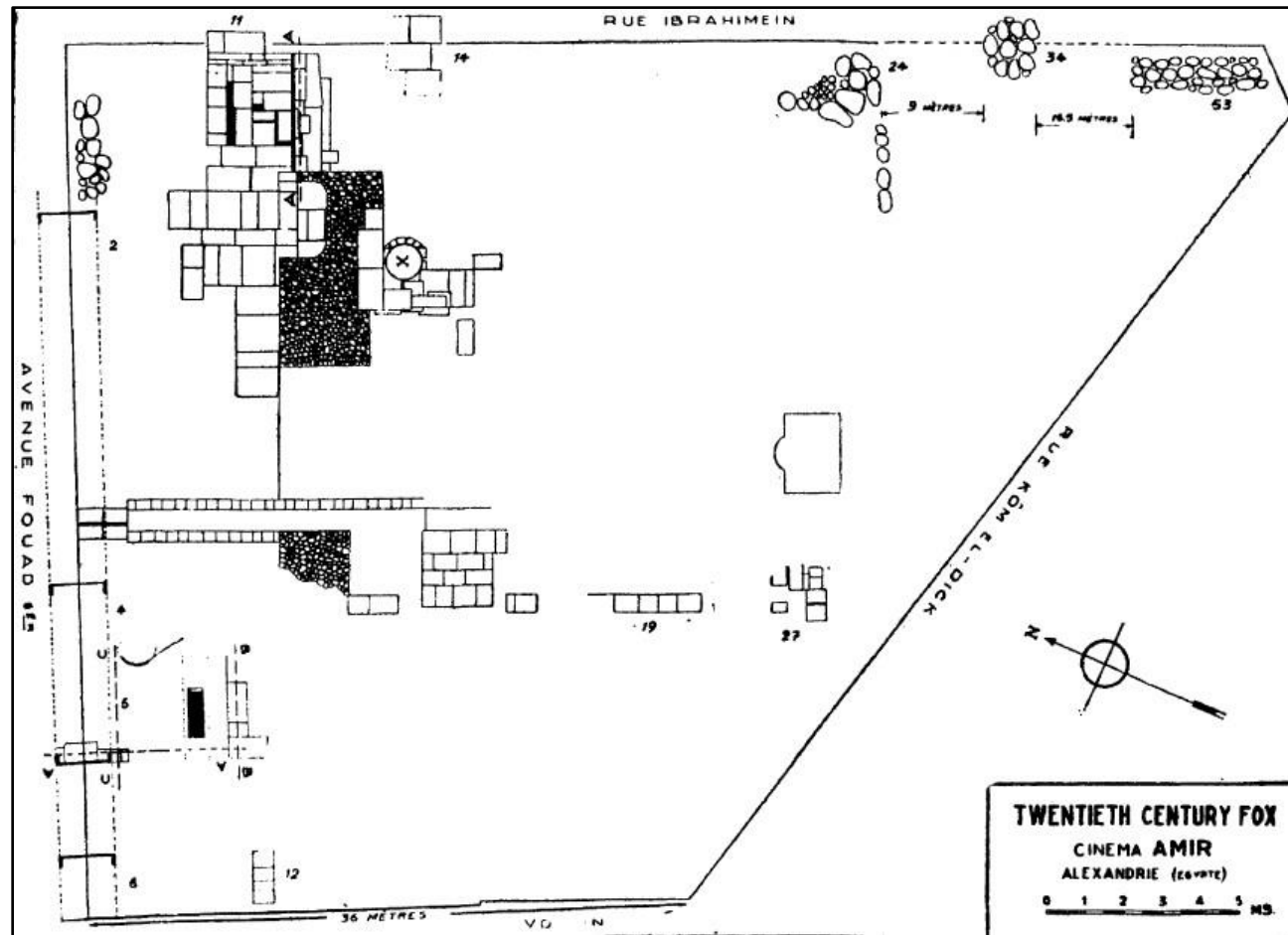
Plate CXXVb



Noack's trenches (B1) and (B2), el-Mazarita; four phases of construction (a; b; c; d)

Section (Site 15b. Noack 1900: Taf. XI, Fig. 2; Adriani 1966b: Tav. 13, Fig. 42, No. 25)

Plate CXXVI



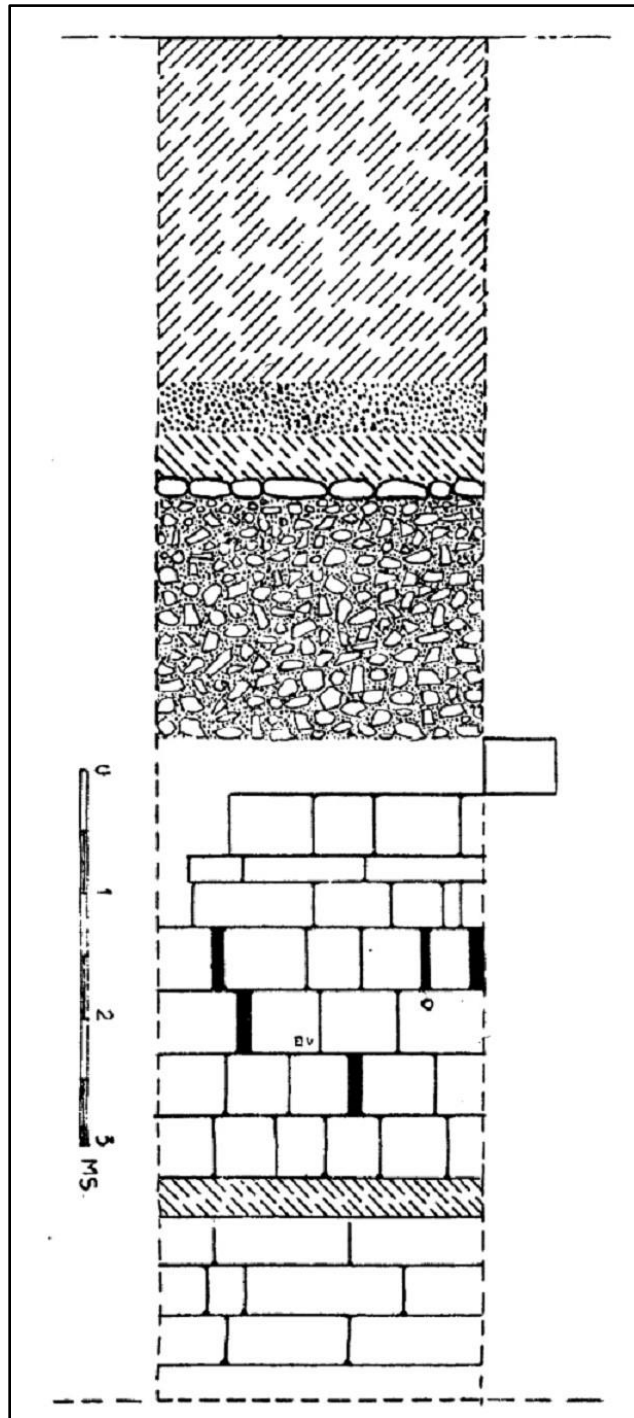
Cinema Amir, Kom el-Dikka. Excavation plan (Site 17. Adriani 1956a: 2, Fig. 1)

Plate CXXVII



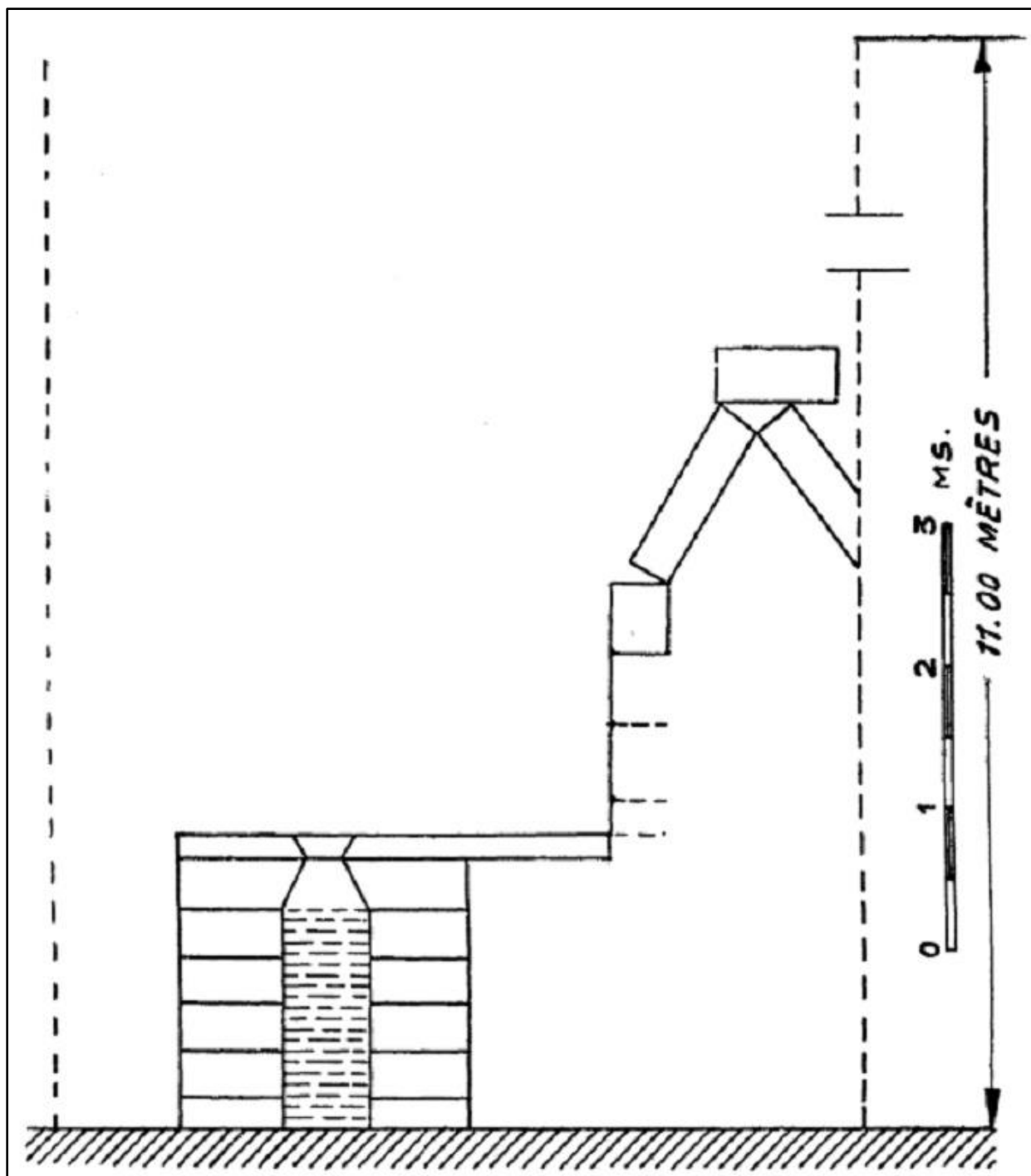
Cinema Amir, Kom el-Dikka. Main pit No. (11); foundations reaching groundwater-level (Site 17. Adriani 1956a: 4, Fig. 3)

Plate CXXVIII



Cinema Amir, Kom el-Dikka. Stratigraphy of the main pit No. (11). Section (A-A) (Site 17. Adriani 1956a: 3, Fig. 2)

Plate CXXIX



Cinema Amir, Kom el-Dikka. Canals with conical roofing-slabs. Section (A-A) (Site 17: Adriani 1956a: 5, Fig. 4)

Plate CXXX




Cinema Amir, Kom el-Dikka. Grotesque head of a glazed-terracotta figurine; recovered from pit No. (1) (Site 17. Adriani 1956a: 9, Fig. 7)

Plate CXXXI



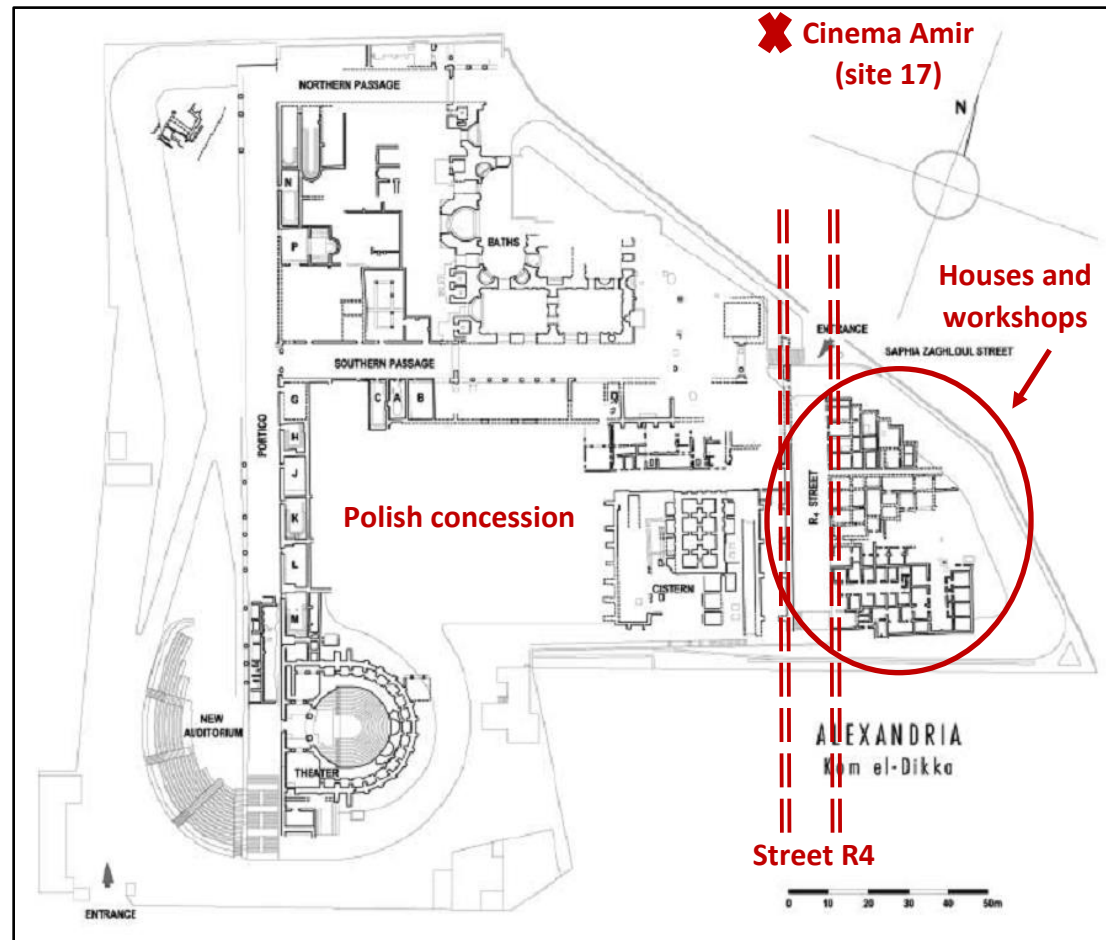
Cinema Amir, Kom el-Dikka. Circular well (x) (Site 17. Adriani 1956a: 6, Fig. 5)

Plate CXXXII



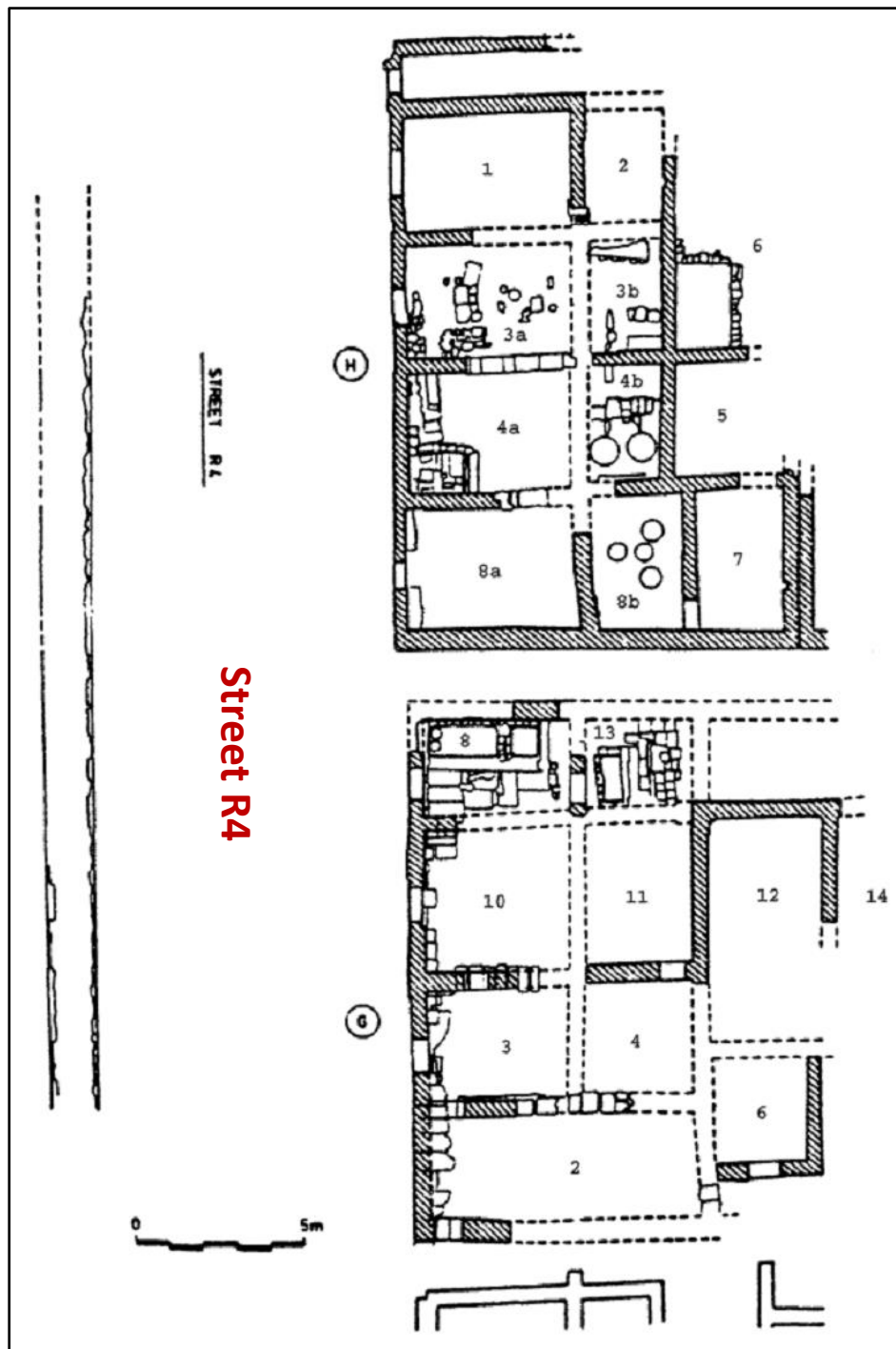
**Cinema Amir, Kom el-Dikka. Pavement of street
R4; pit No. (53) (Site 17. Adriani 1956a: 7, Fig. 6)**

Plate CXXXIII



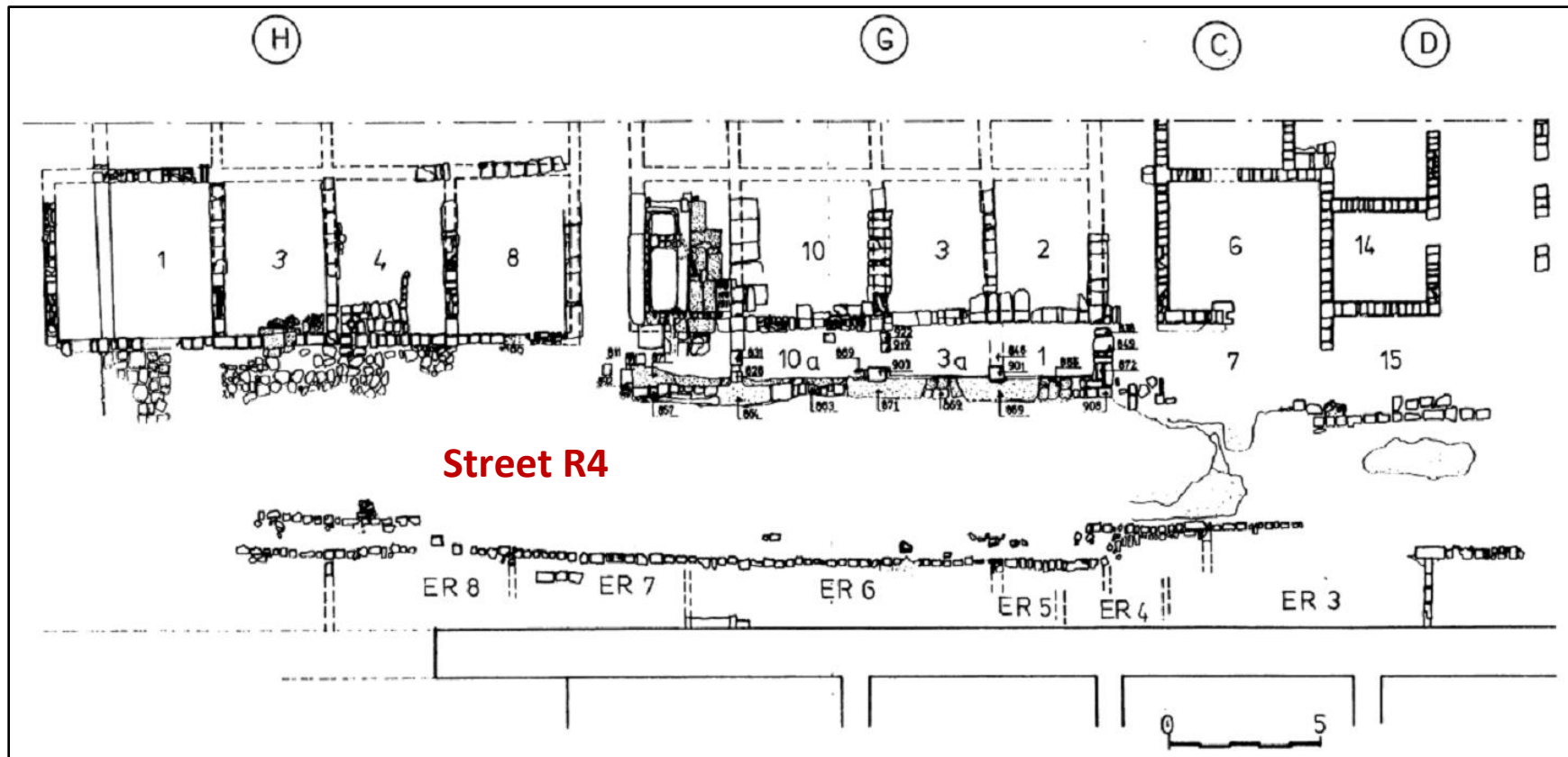
General plan of the Polish concession at Kom el-Dikka; after W. Kolataj
(Site 18. PAM XVI, reports 2004, Majcherek 2005: 18, Fig. 1. Labels added by author)

Plate CXXXIV



Polish concession, Kom el-Dikka. Sector (W₁N). Late Roman houses (G) and (H)
(Site 18. PAM II, reports 1989-90, Majcherek 1999: 20, Fig. 1. Labels added by author)

Plate CXXXV



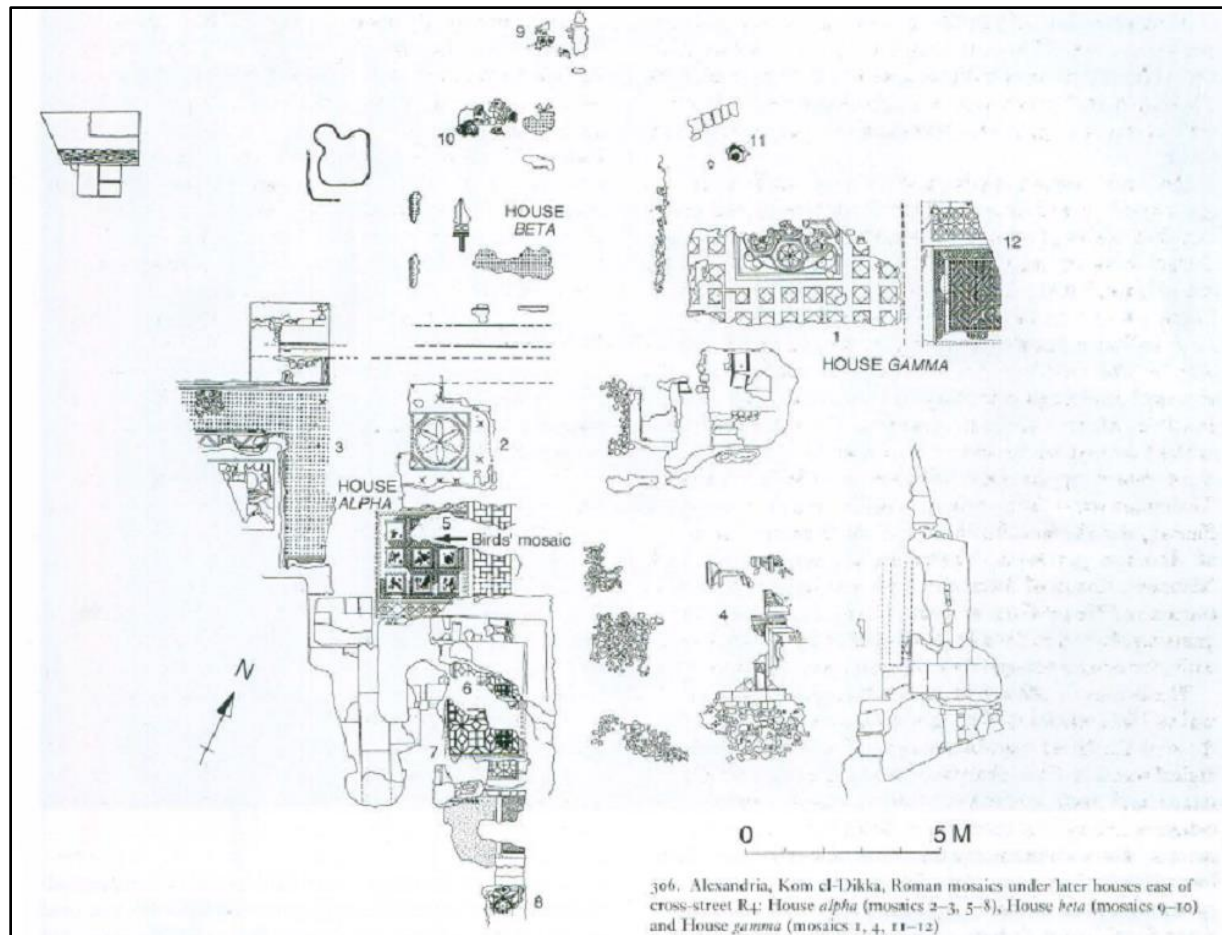
Polish concession, Kom el-Dikka. Sector (W₁N). Late Roman encroachments on street R4; after M. Lukowska (Site 18. PAM XI, reports 1999, Majcherek 2000: 36, Fig. 8. Labels added by author)

Plate CXXXVI



Polish concession, Kom el-Dikka. Sector (W_1N). Street R4; Late Roman annexes along house (G); after W. Jerke (Site 18. PAM XI, reports 1999, Majcherek 2000: 37, Fig. 9)

Plate CXXXVII



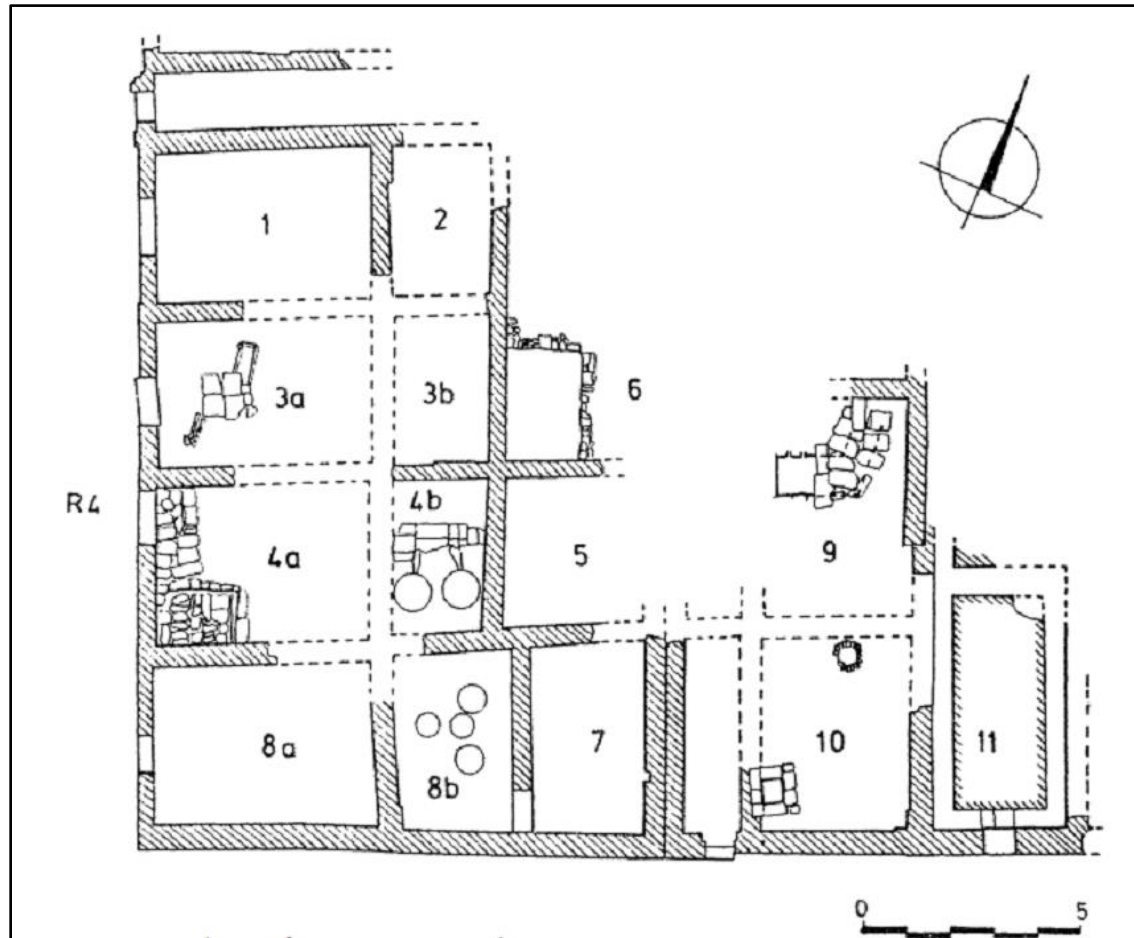
Polish concession, Kom el-Dikka. Sector (W₁N). Roman *villae* (alpha; beta; gamma; delta) with tessellated mosaic pavements (Site 18. McKenzie 2007: 181, Fig. 306)

Plate CXXXVIII



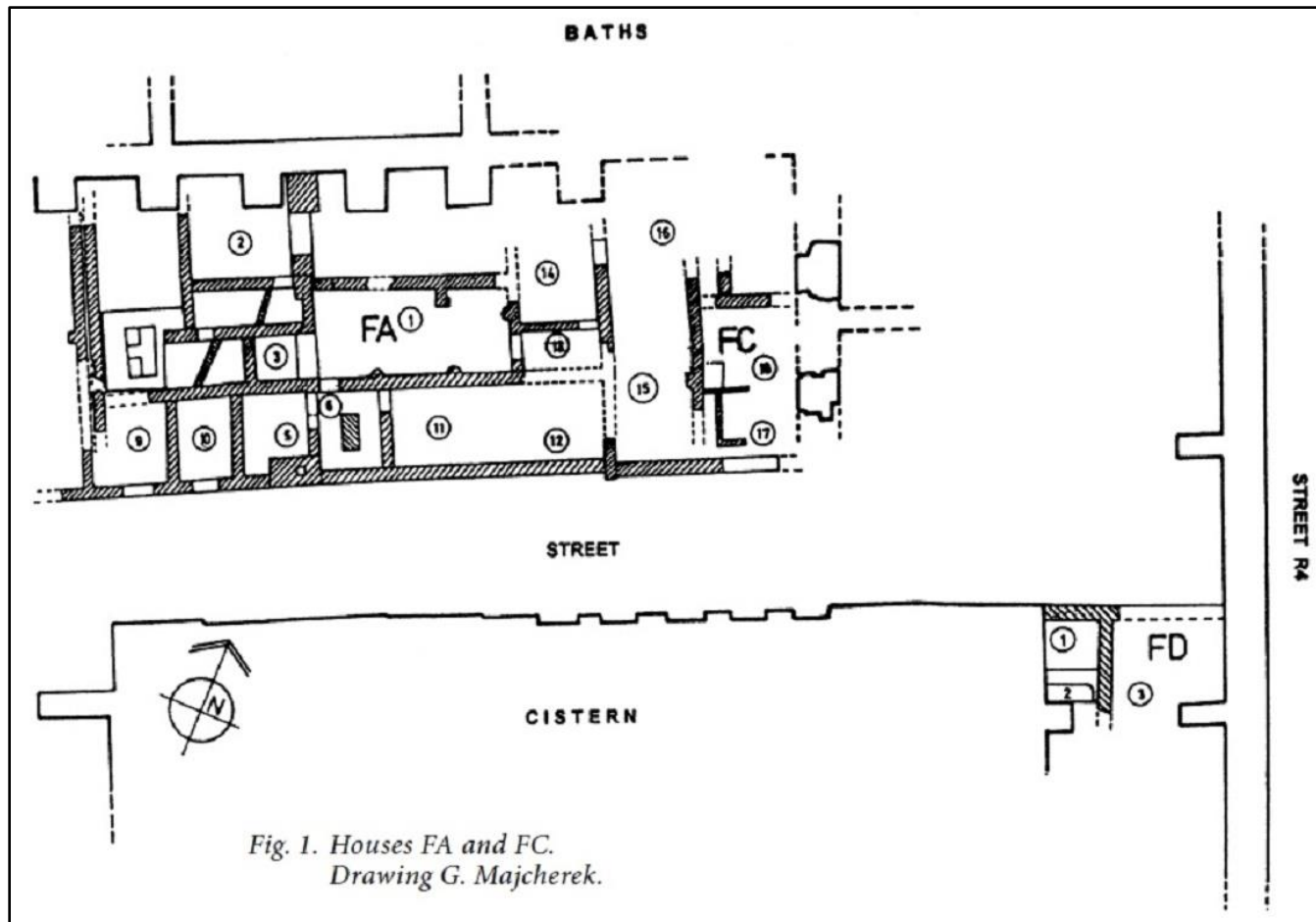
Polish concession, Kom el-Dikka. Sector (W₁N). Roman *villa* (alpha);
the so-called mosaic of the birds (Site 18. Dan Diffendale © 2008)

Plate CXXXIX



Polish concession, Kom el-Dikka. Sector (W₁N). Plan of Late Roman house (H) (Site 18. PAM III, reports 1991, Majcherek 1992: 12, Fig. 2)

Plate CXL



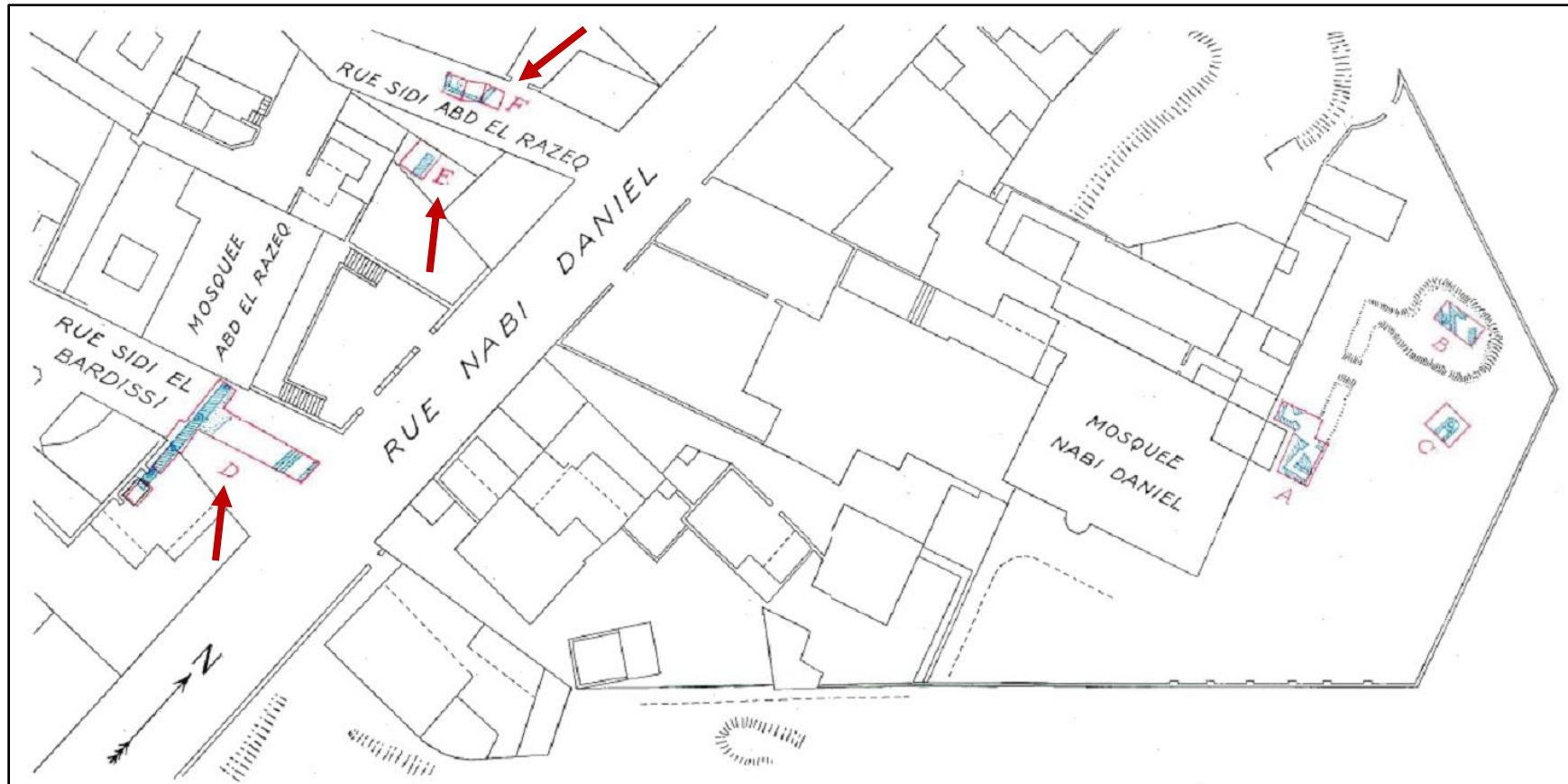
Polish concession, Kom el-Dikka. Sector (F). Roman houses (FA; FC; FD) west of street R4;
after Z. Solarewicz and G. Majcherek (Site 19. PAM IX, reports 1997, Majcherek 1998: 26, Fig. 1)

Plate CXLI




Polish concession, Kom el-Dikka. Sector (F). Roman house (FD) west of street R4 (Site 19. PAM IX, reports 1997, Majchereck 1998: 32, Fig. 5)

Plate CXLII



Excavations at Sidi el-Bardissi and Sidi Abd el-Razzak el-Wafa'i, off el-Nebi Daniel
el-Attarine; Kom el-Dikka. Breccia's *sondages* (D; E; F) (Site 21. Breccia 1932: Planche LXI)

Plate CXLIII



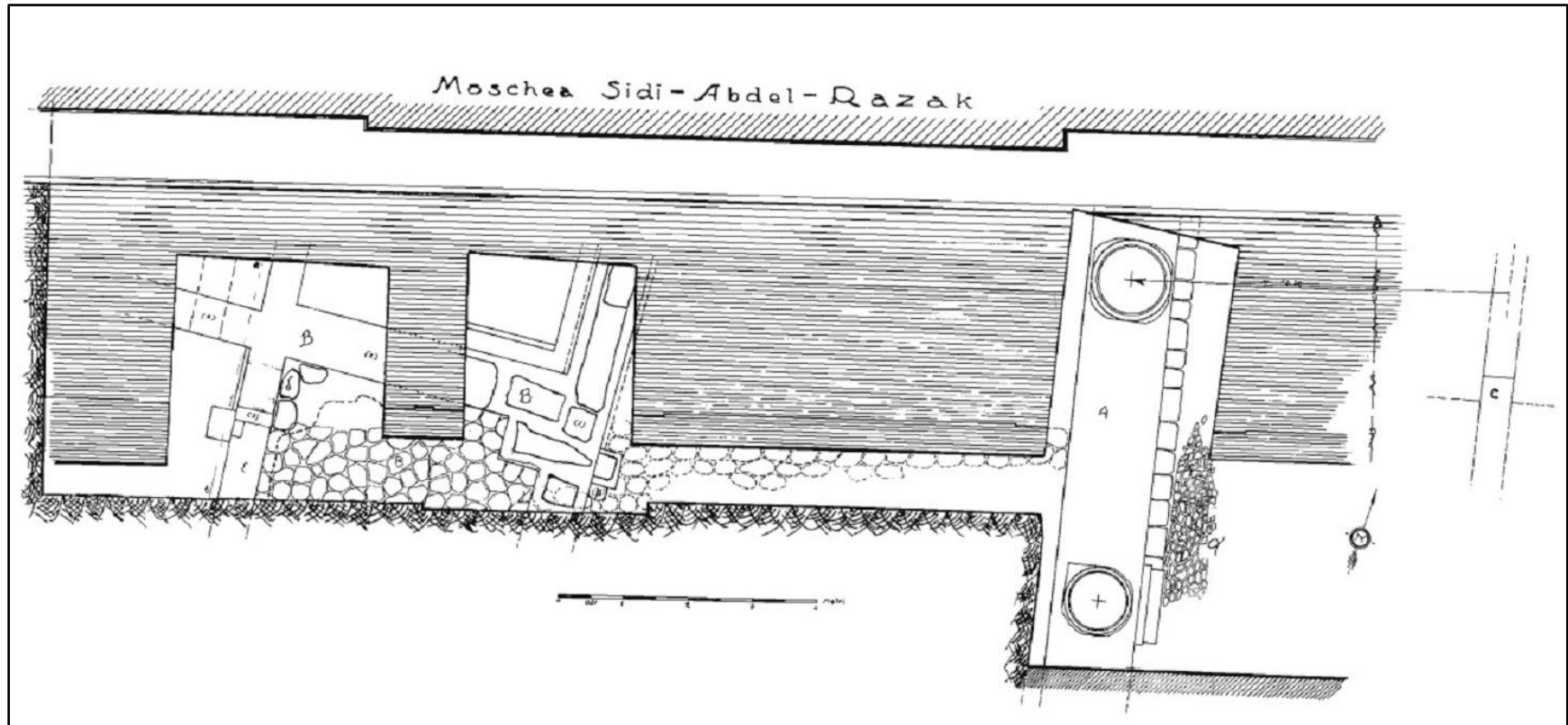
Excavations at Sidi el-Bardissi Alley. Breccia's 1929 *sondage* (D), yielding *in-situ* column (Site 21. Adriani 1934: Tav. IV, Fig. 1)

Plate CXLIV




Excavations at Sidi el-Bardissi Alley. Pavement of beaten-earth tiled with fragments of marble slabs; portico on the east side of the colonnade (Site 21. Adriani 1934: Tav. V, Fig. 1)

Plate CXLVa



Excavations at Sidi el-Bardissi Alley
Plan (Site 21. Adriani 1934: Tav. VI and VII)

Plate CXLVb



Excavations at Sidi el-Bardissi Alley
Section (Site 21. Adriani 1934: Tav. VIII and IX)


Plate CXLVI



Columns on Tariq Bab Sharq (Rosetta Road: Fouad I: el-Horreya: el-Falaki's L1)

(Site 22. 1681; De Bruijn 1698: Plate 97; © BLR Antique Maps Inc.)

Plate CXLVII



Columns on Tariq Bab Sharq (Rosetta Road: Fouad I: el-Horreya:
el-Falaki's L1) (Site 22. 1785; Vol. III, Cassas 1799: Planche 53)

Plate CXLVIII



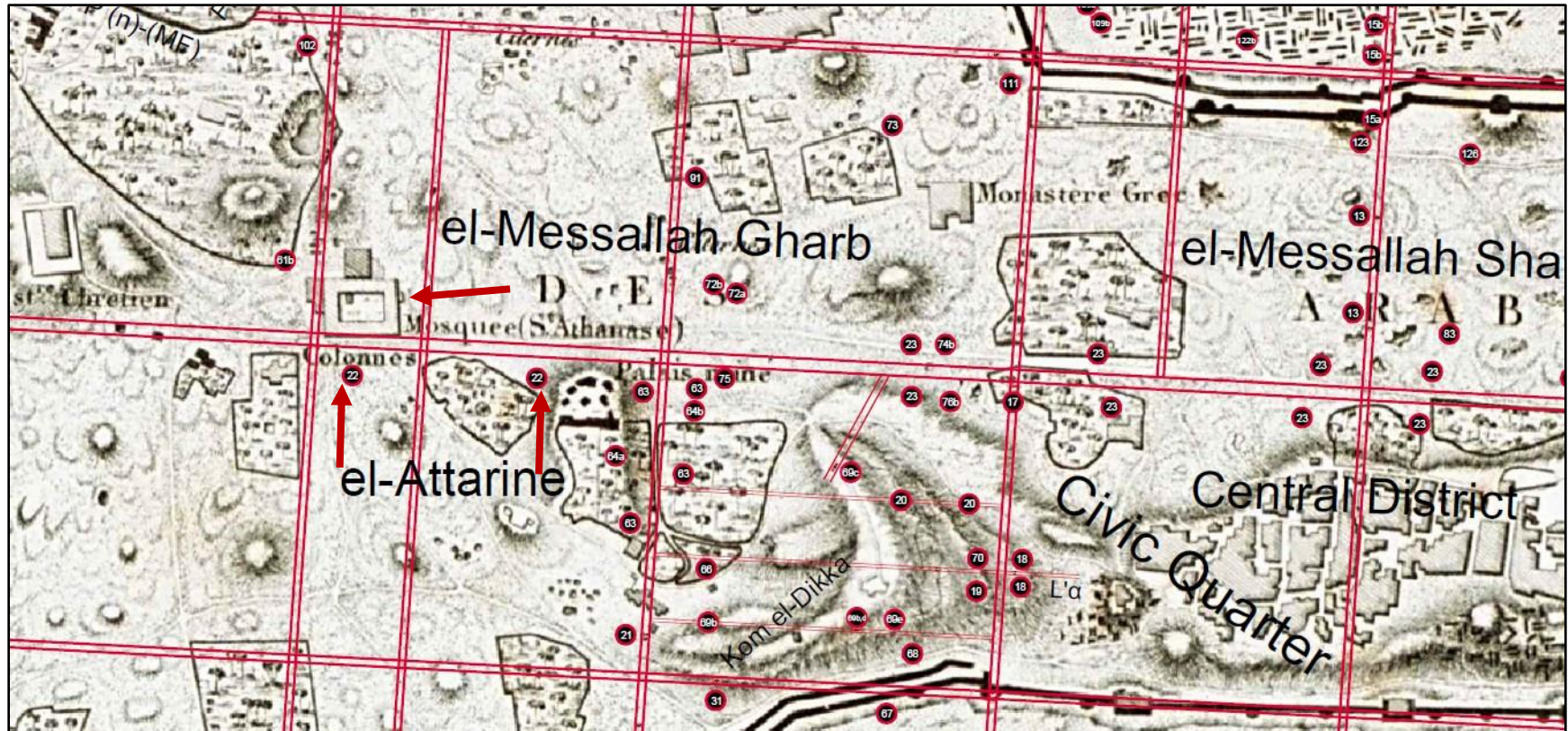
**Columns on Tariq Bab Sharq (Rosetta Road: Fouad I: el-Horreya:
el-Falaki's L1) (Site 22. ca. 1792; Mayer 1804: 34, Plate XV)**

Plate CXLIX



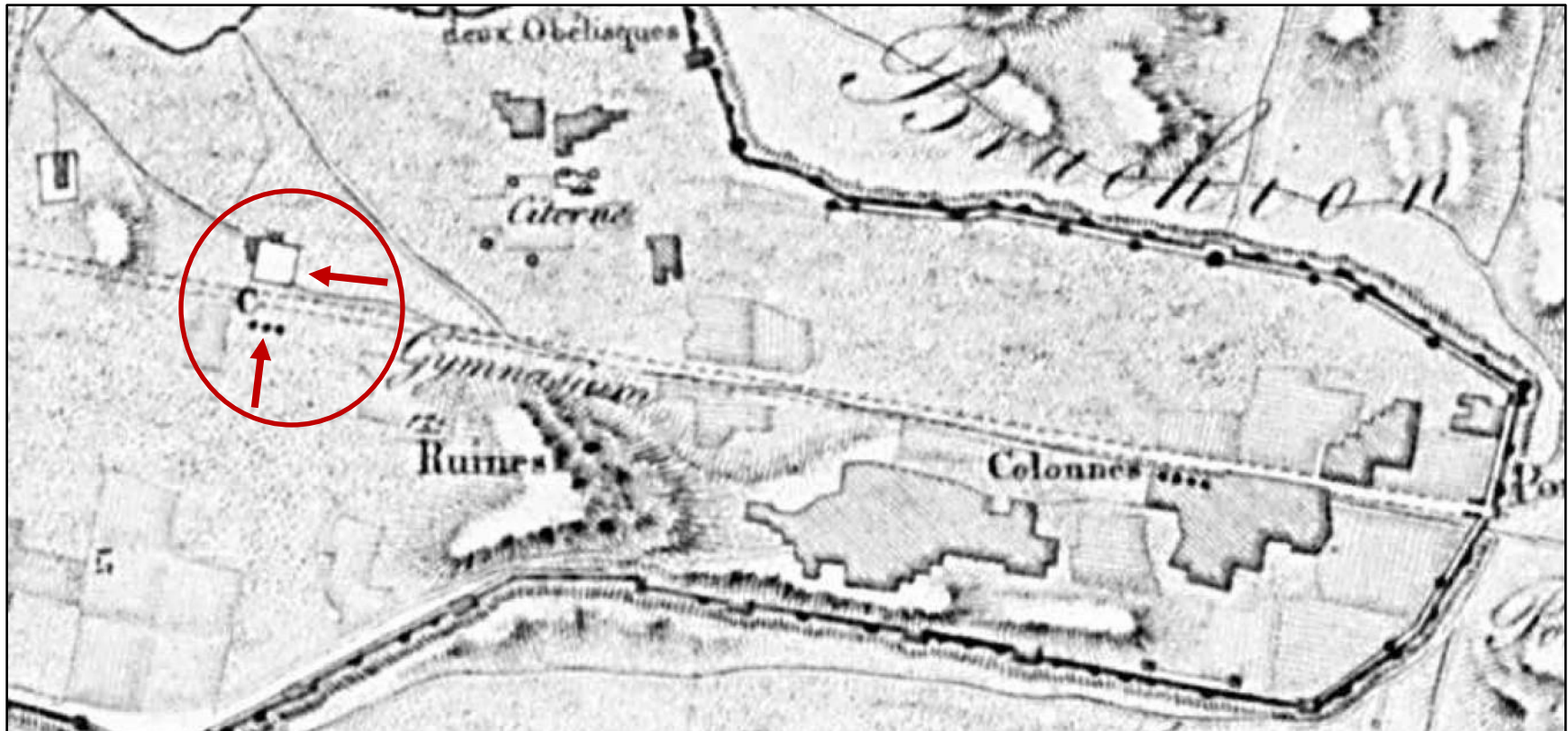
**Columns on Tariq Bab Sharq (Rosetta Road: Fouad I: el-Horreya:
el-Falaki's L1) (Site 22. ca. 1792; Mayer 1804: 34, Plate XV)**

Plate CL



Columns opposite el-Attarine Mosque
(Site 22. AutoCAD map V2. Cropped. Author @ 2019)


Plate CLI



Columns opposite el-Attarine Mosque. Description de l'Égypte (1798-99) (Cropped; labels added by author)

(Site 22. Imp. Ed. 1809-22. Antiquities V, 1822, Carte Générale des Côte, Rades, Ports, Ville et Environs d'Alexandrie: Pl. 31)

Plate CLII



Columns opposite el-Attarine Mosque. Description de l'Égypte (1798-99)
(Site 22. Imperial Edition 1809-22. Antiquities V, Planches, 1822: Planche 35, Fig. 1)

Plate CLIII



Columns (G) opposite el-Attarine Mosque (F); after W.H. Smith, R.N.
(Site 22. 1841; Vol. I, Wilkinson 1843: 120. Cropped; labels added by author)

Plate CLIV



Columns opposite el-Attarine Mosque, and alongside Tariq Bab Sharq
(Site 22. Kiepert 1872: Plan der Alten Stadt Alexandria. Cropped; labels added by author)

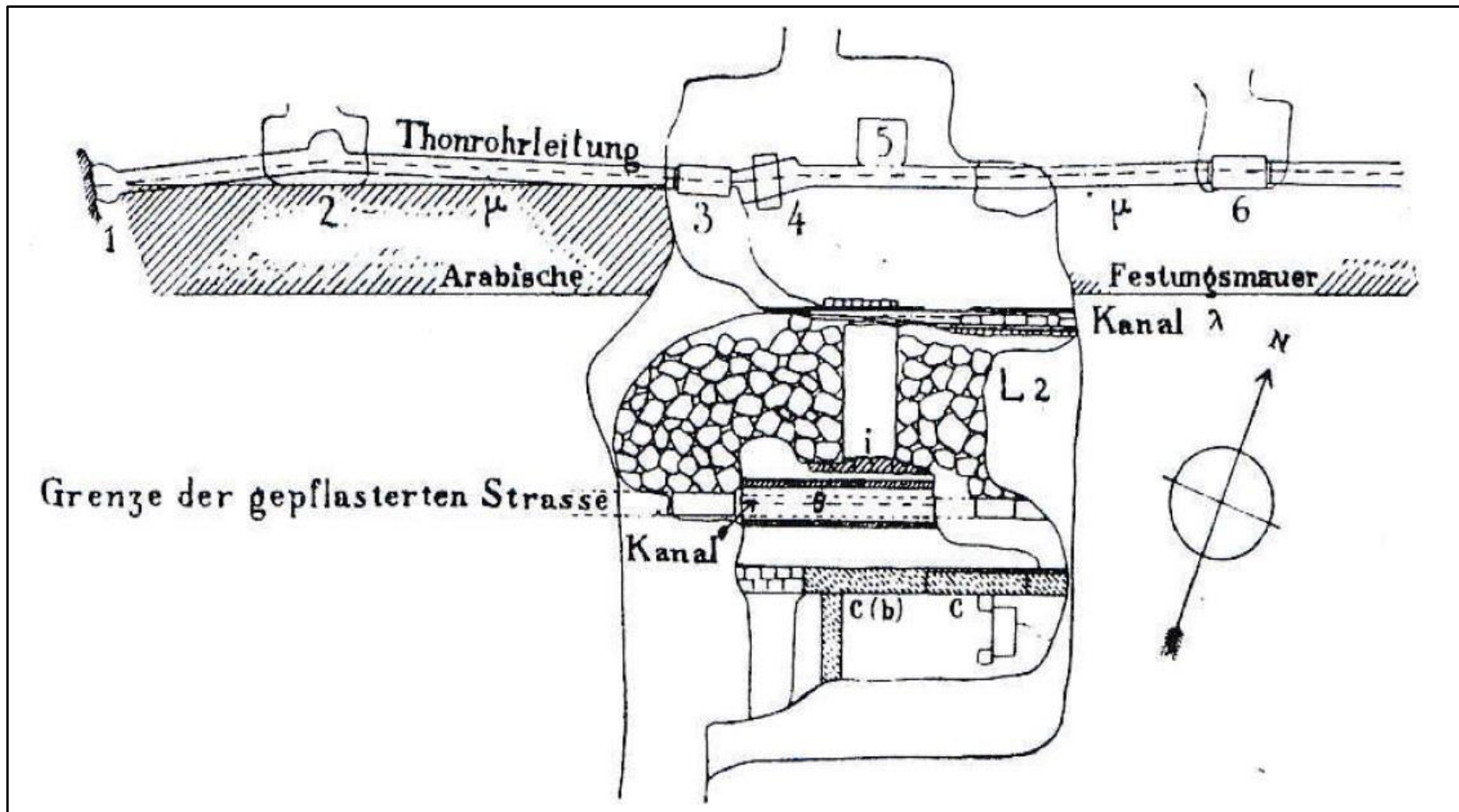
Plate CLV



Site labelled 'Palestre' on Neroutsos' map (marked in red); north side of Tariq Bab Sharq

(Site 23. Neroutsos 1888: Alexandrie Ancienne. Cropped; labels added by author)

Plate CLVIa



Noack's test-pit (J), east of el-Khartoum (Saïd Pasha) Square, el-Mazarita
Plan (Site 24. Noack 1900: 252, Fig. 8; Adriani 1966b: Tav. 12, Fig. 39, No. 26)

Plate CLVib

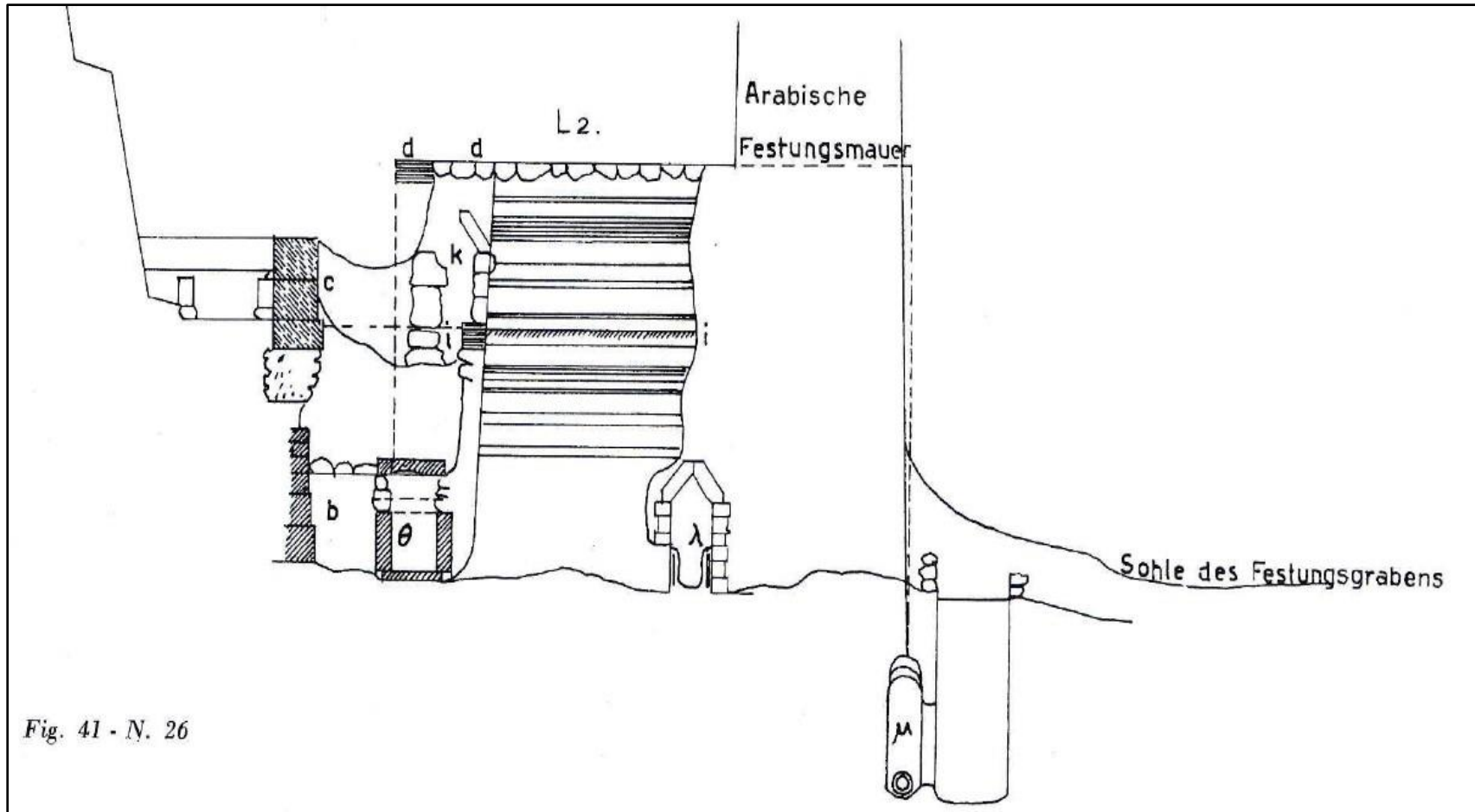
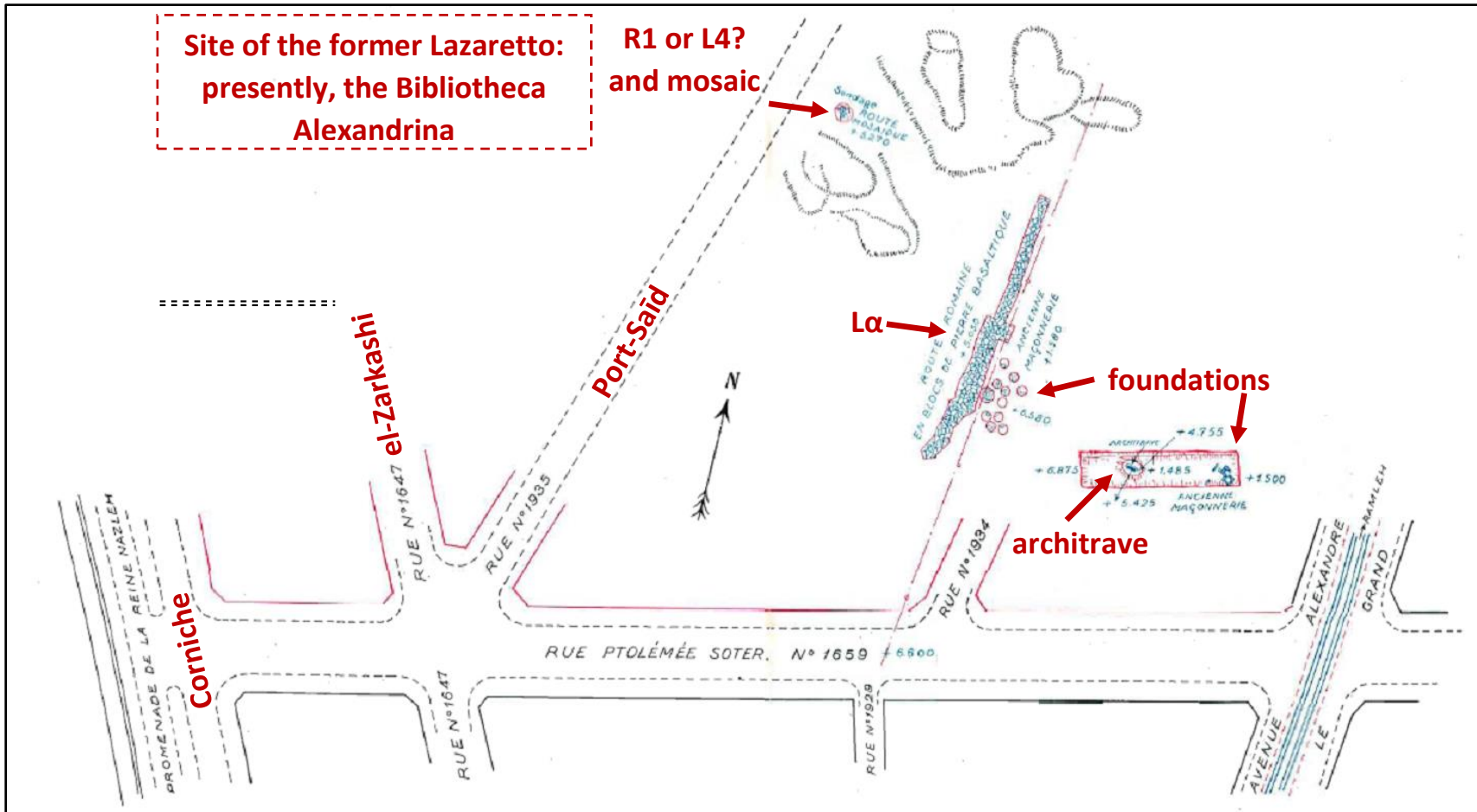


Fig. 41 - N. 26

Noack's test-pit (J), east of el-Khartoum (Saïd Pasha) Square, el-Mazarita
Section (Site 24. Noack 1900: Taf. XI, Fig. 1; Adriani 1966b: Tav. 13, Fig. 41, No. 26)


Plate CLVII



Ptolemaic foundations, and pavement of Roman street Lα. el-Chatby; el-Mazarita


(Site 28. Breccia 1932: Planche LXII. Cropped; labels added by author)

Plate CLVIII



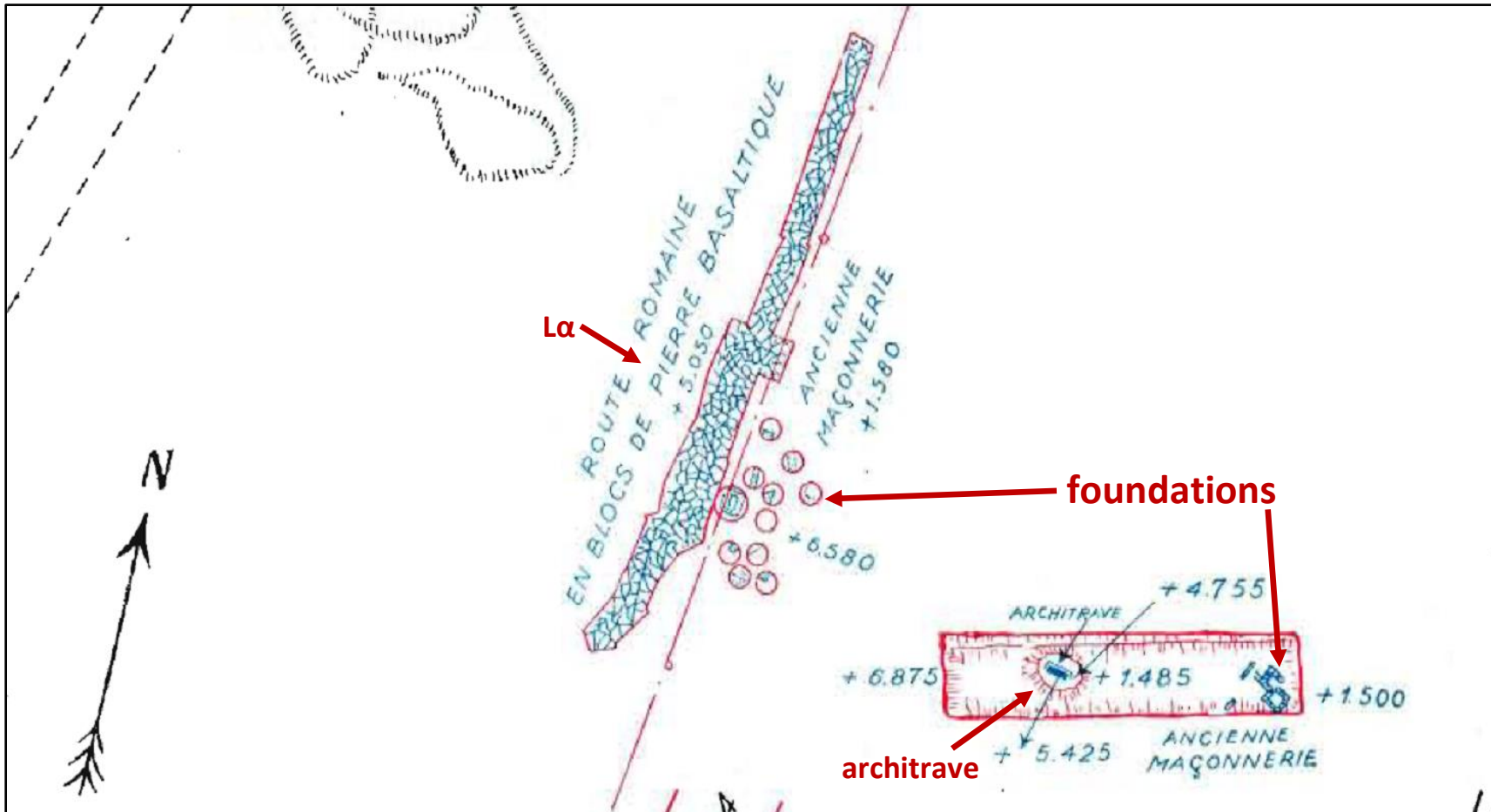
Ptolemaic foundations reaching groundwater-level
el-Chatby; el-Mazarita (Site 28. Breccia 1932: Planche XXXIII, Fig. 114)

Plate CLIX



Architrave of Aswan pink granite. el-Chatby; el-Mazarita
(Site 28. Breccia 1932: Planche XXXIII, Fig. 116)

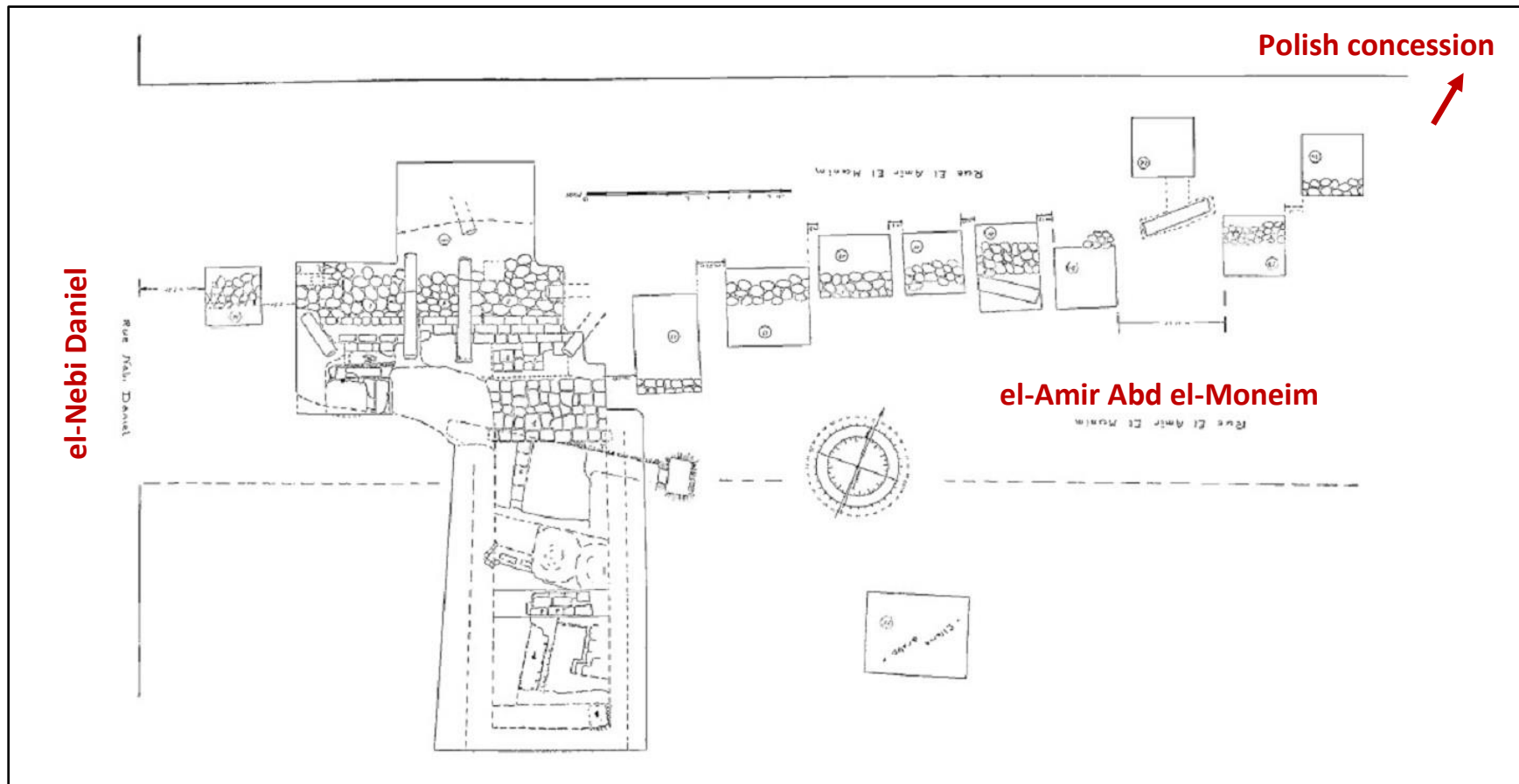
Plate CLX



Ptolemaic foundations, and pavement of Roman street Lα. el-Chatby; el-Mazarita


(Site 28. Breccia 1932: Planche LXII. Cropped; labels added by author)

Plate CLXI



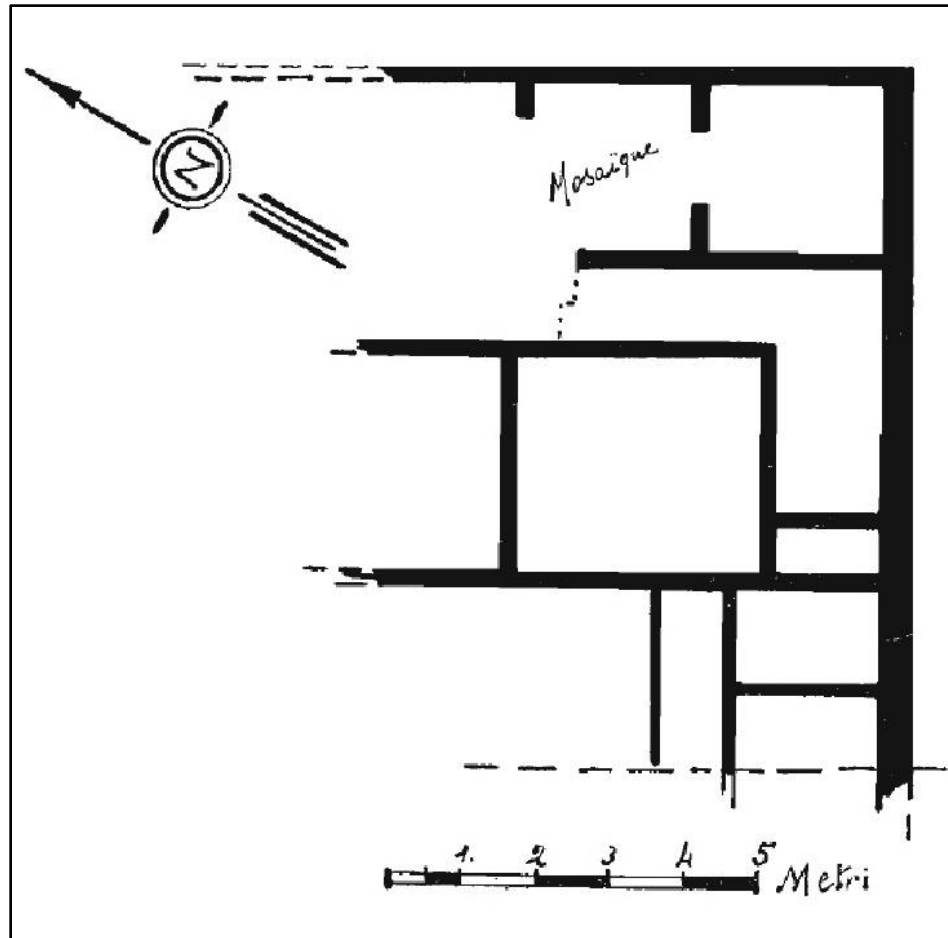
Excavations at el-Amir Abd el-Moneim Street, Kom el-Dikka
Plan (Site 31. Adriani 1940: 58, Fig. 27. Labels added by author)

Plate CLXII



Excavations at Abd el-Moneim, Kom el-Dikka; dome of the ex-Alawite mausoleum in the background (Site 31. Adriani 1940: Planche XXIII, Fig. 1)

Plate CLXIII



Excavations at Abd el-Moneim, Kom el-Dikka. Plan of a domestic structure with mosaic pavement (Site 31. Adriani 1940: 57, Fig. 25)

Plate CLXIV



Excavations at Abd el-Moneim, Kom el-Dikka. Fragment of a mosaic pavement (Site 31. Adriani 1940: Planche XXV, Fig. 1)

Plate CLXV

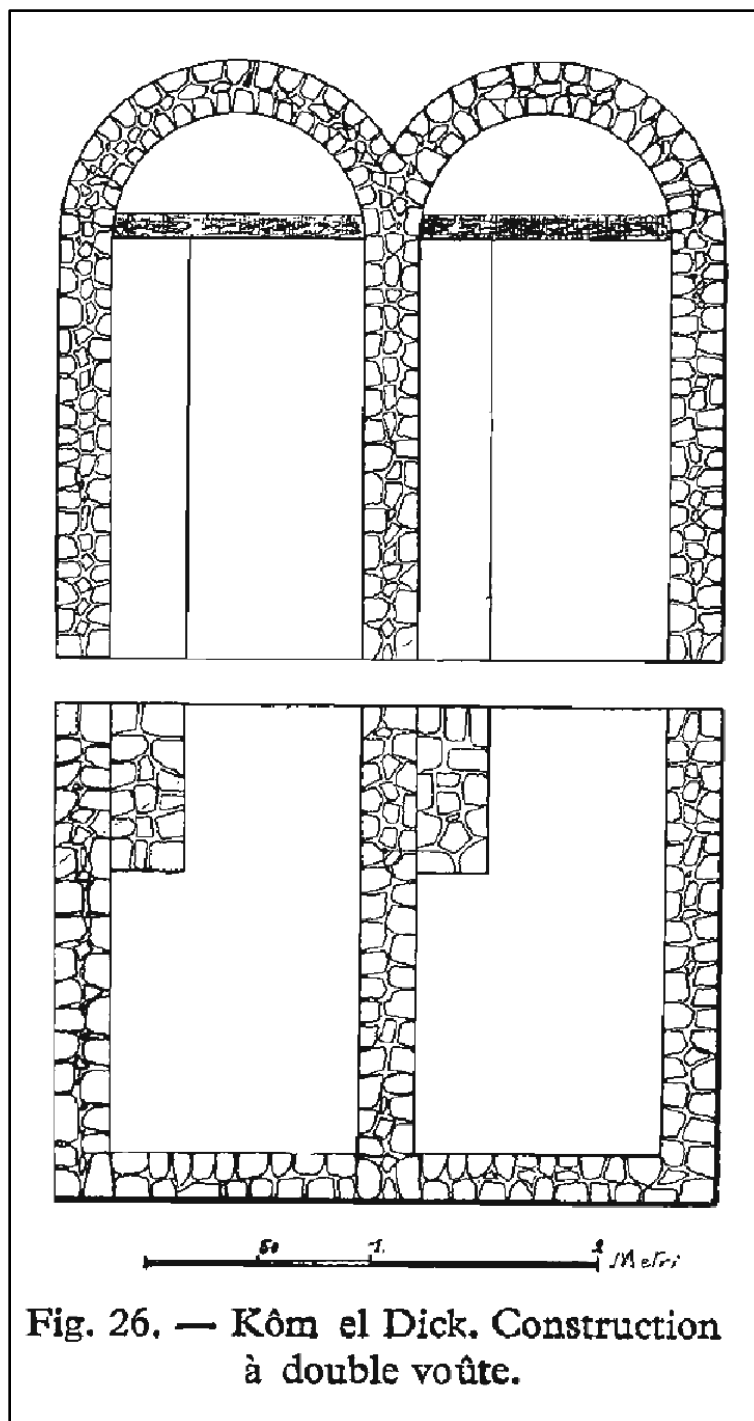


Fig. 26. — Kôm el Dick. Construction à double voûte.

Excavations at Abd el-Moneim, Kom el-Dikka
Double-vault structure (Site 31. Adriani 1940: 57, Fig. 26)

Plate CLXVI




Excavations at Abd el-Moneim, Kom el-Dikka. Staircase
of a portico (Site 31. Adriani 1940: Planche XXV, Fig. 2)

CLXVII



Excavations at Abd el-Moneim, Kom el-Dikka. Staircase, platform, and colonnade (Site 31. Adriani 1940: Planche XXIV, Fig. 2)

CLXVIII




Excavations at Abd el-Moneim, Kom el-Dikka. Remnant
of wall (No. 2) (Site 31. Adriani 1940: 60, Fig. 29)

Plate CLXIX



Excavations at Abd el-Moneim, Kom el-Dikka. Remnant of wall (No. 5):
the less-preserved Ptolemaic wall (Site 31. Adriani 1940: Planche XXIII, Fig. 2)

Plate CLXX



Excavations at Abd el-Moneim, Kom el-Dikka
Section (Site 31. Adriani 1940: Planche XXVI)

Plate CLXXI



Pavement of an intermediate longitudinal street
el-Chatby (Site 32a. Breccia 1932: Planche XXXIII, Fig. 117)

Plate CLXXII




Mosaic pavement unearthed. el-Chatby
(Site 32a. Breccia 1933: Planche VII, Fig. 26)

Plate CLXXIII




Mosaic pavement unearthed. el-Chatby
(Site 32a. Breccia 1933: Planche VII, Fig. 27)

Plate CLXXIV



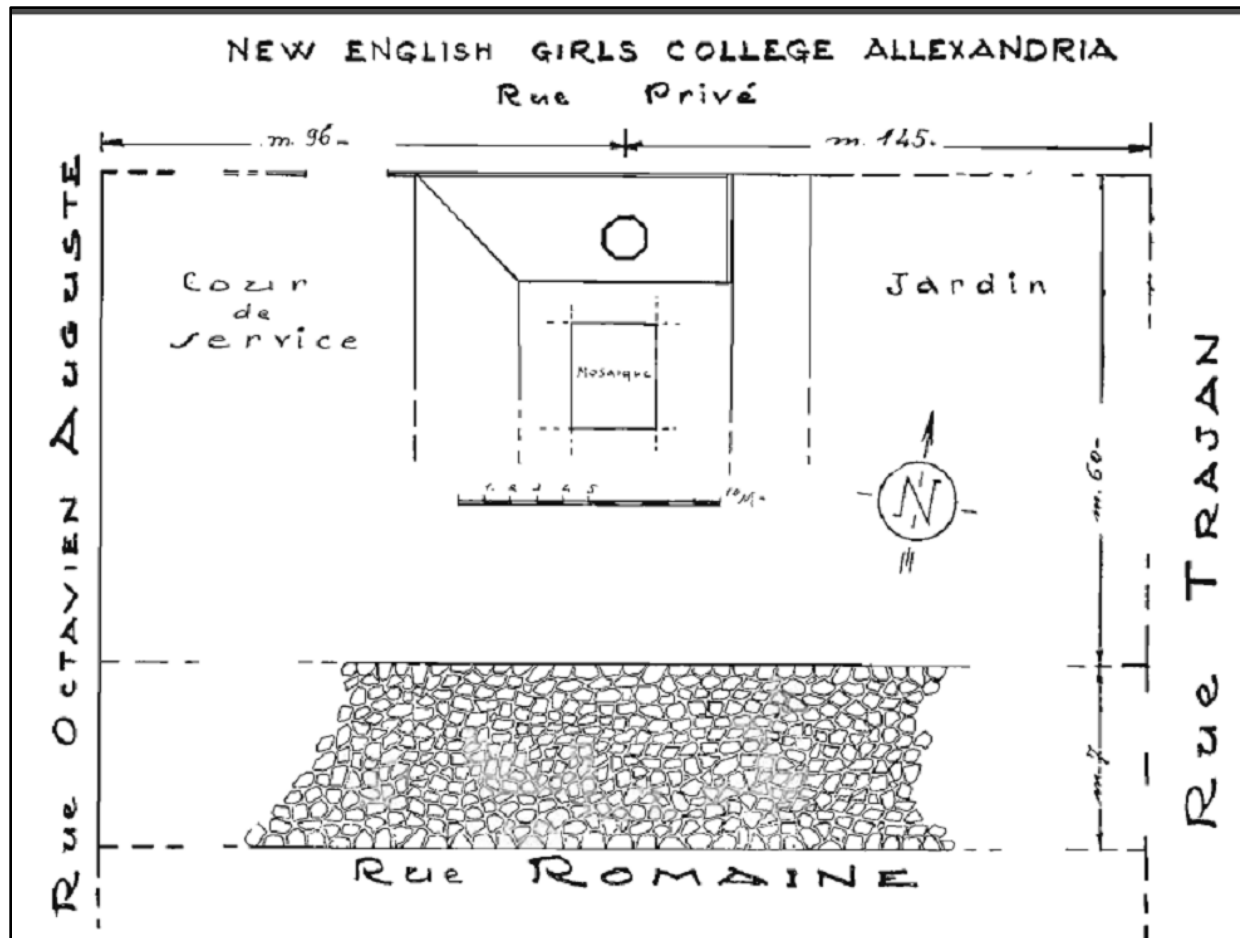
Fragments of a tessellated mosaic pavement north of
Abu Qir Road (Site 32b. Adriani 1934: Tav. XX, Fig. 2)

Plate CLXXV




Fragments of a tessellated mosaic pavement north of Abu Qir Road. Reconstruction (Site 32b. Adriani 1934: Tav. XIX)

Plate CLXXVI



Mosaic pavement, fish pond, and intermediate street
el-Chatby. Excavation plan (Site 32c. Adriani 1940: 150, Fig. 63)

Plate CLXXVII



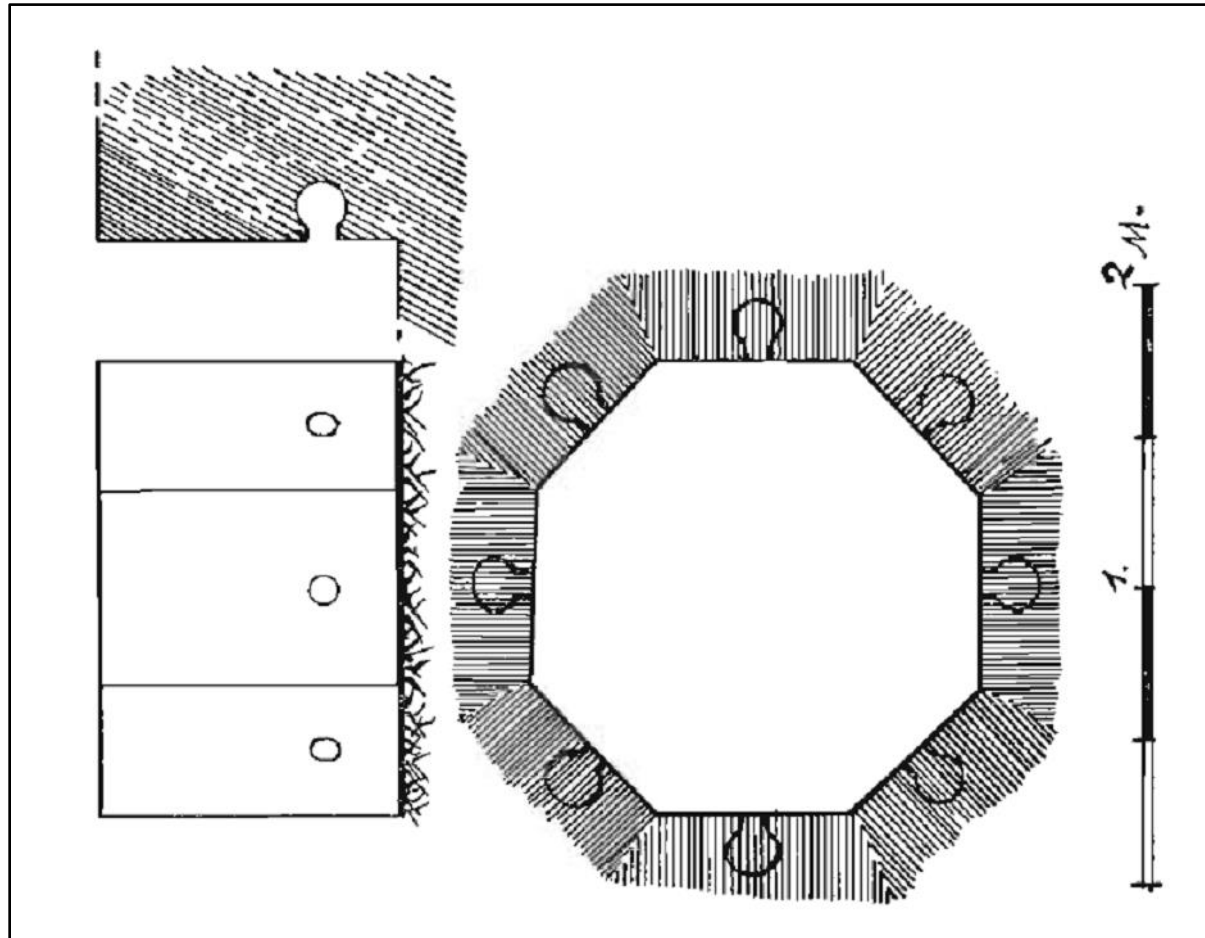
Fragment of a mosaic pavement featuring fish *emblema*
el-Chatby (Site 32c. Adriani 1940: Planche LXI, Fig. 2)

Plate CLXXVIII



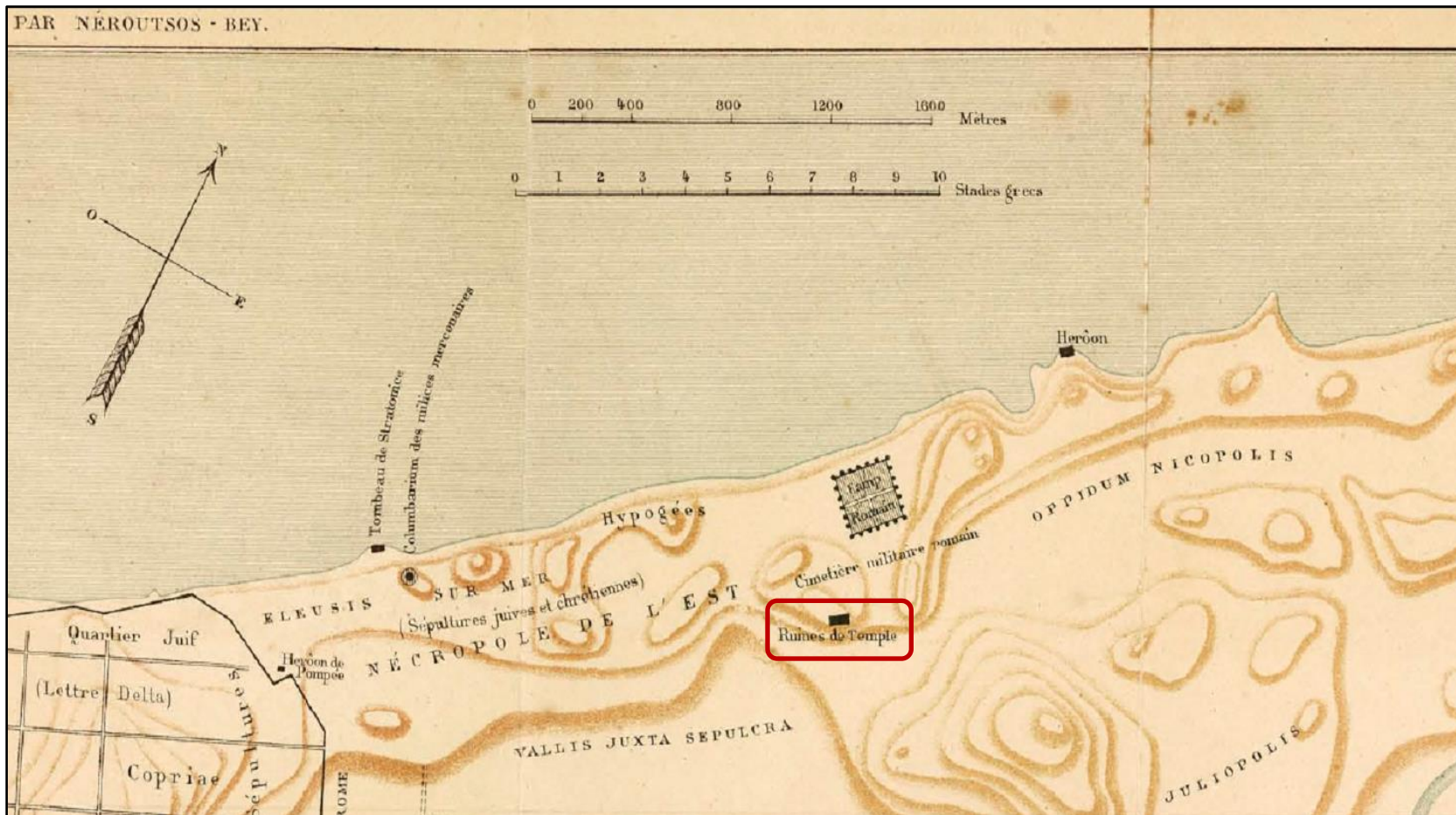
Excavated fish pond. el-Chatby
(Site 32c. Adriani 1940: Planche LXI, Fig. 1)

Plate CLXXIX



Excavated fish pond. el-Chatby. Plan and section (Site 32c. Adriani 1940: 149, Fig. 62)

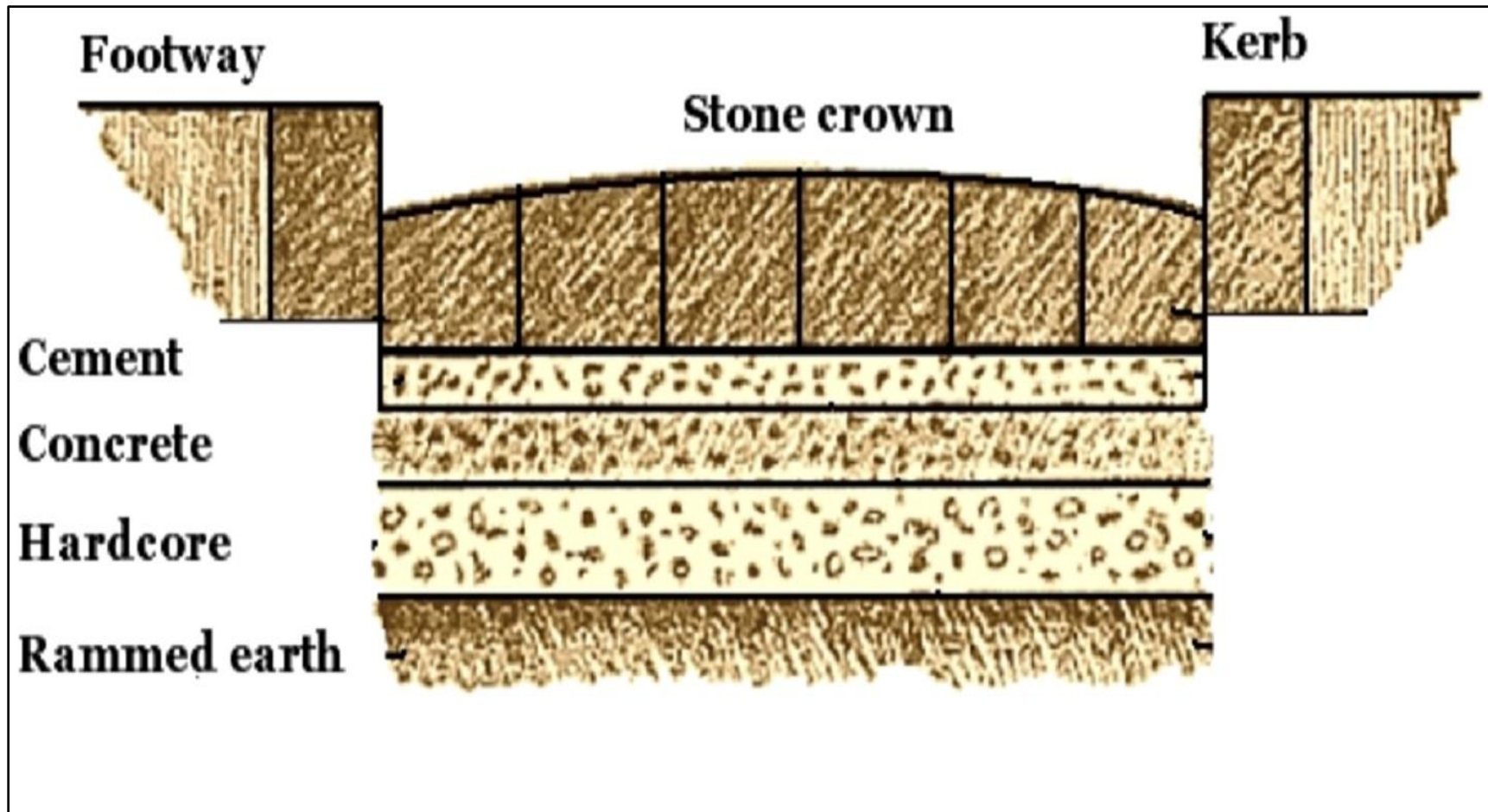
Plate CLXXX



Suburban road to Nikopolis. Site of Neroutsos' 'Ruinés de Temple' (marked in red)

Sidi Gaber (Site 38. Neroutsos 1888: *Alexandrie Ancienne*. Cropped; labels added by author)

Plate CLXXXI



Construction of the Roman *via munita*

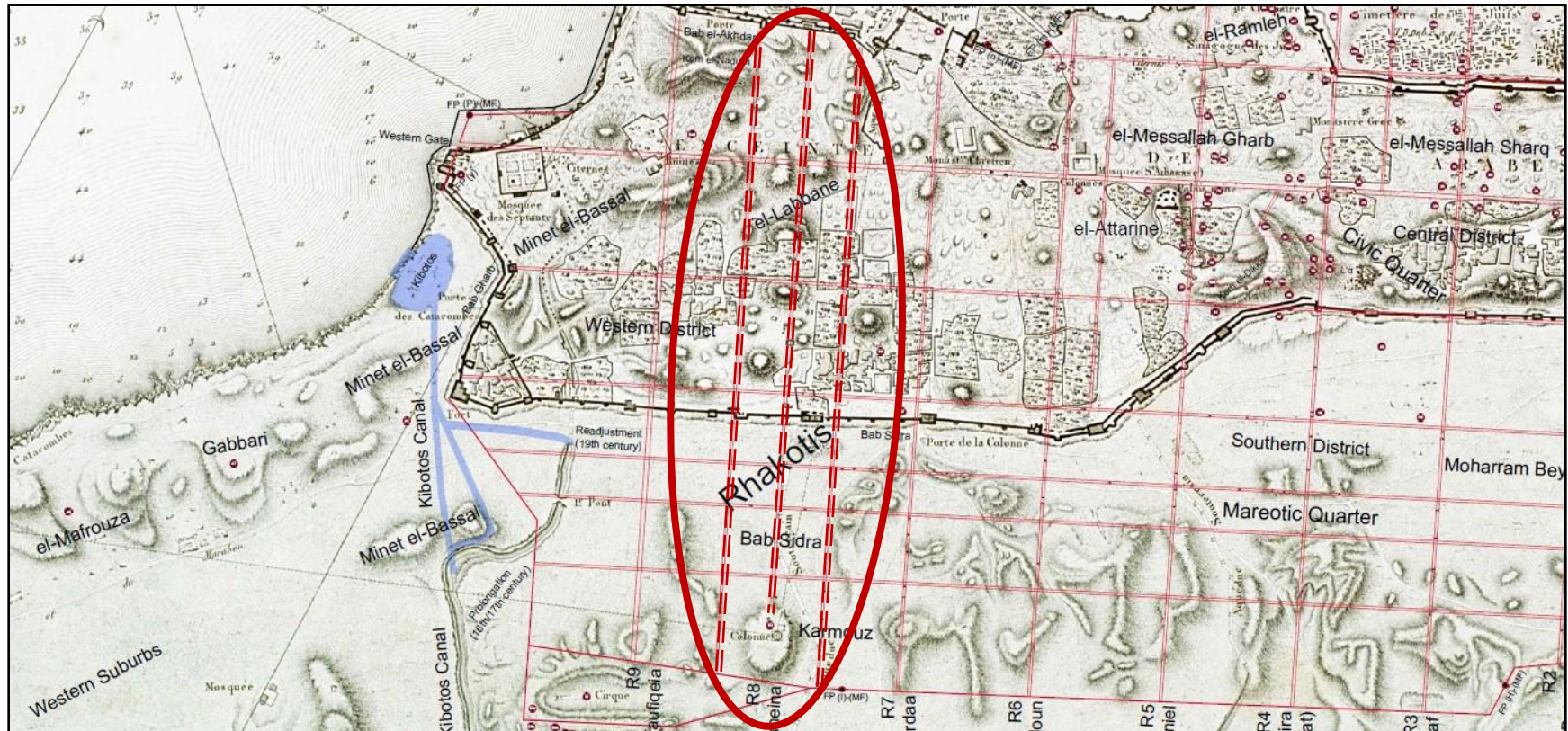
(Sec. 2.2.3. Allen 2014: 64, Fig. 3.5)

Plate CLXXXII



Aerial view of Tariq Bab Sharq: Fouad I: the present-day
el-Horreya Avenue (Sec. 2.2.3. Breccia 1922: Fig. 3)

Plate CLXXXIII



R8 as a δρόμος to the Sarapeion, between two intermediate streets (Sec. 2.2.3. AutoCAD map V2. Cropped. Author @ 2019)

Plate CLXXXIV



Construction of the Corniche (1906)


(Sec. 2.3.1. Haag 2008: 26, Fig. a)

Plate CLXXXV



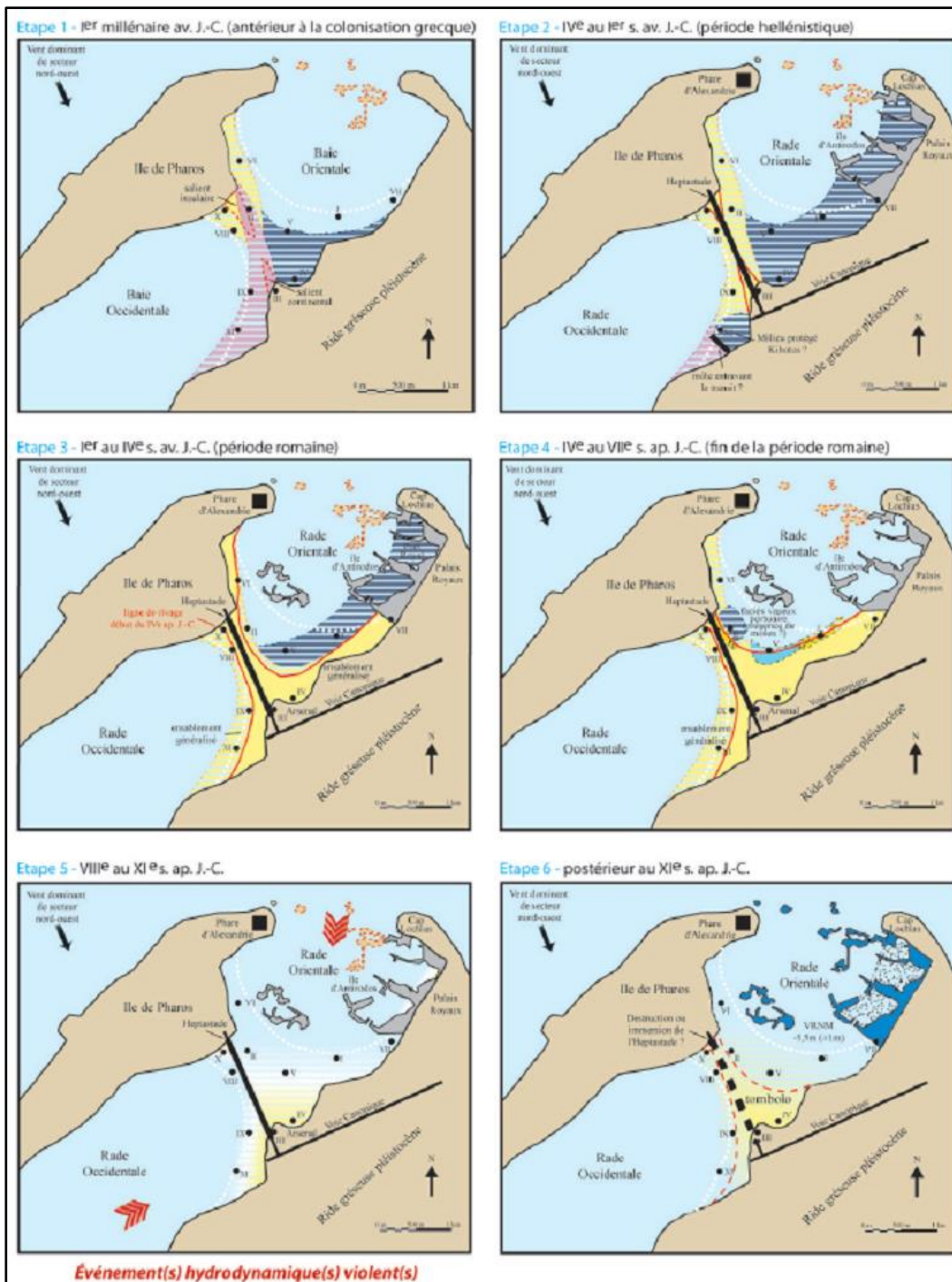
The New York obelisk on the nineteenth-century
seashore (1860s) (Sec. 2.3.1. Haag 2008: 27)

Plate CLXXXVI



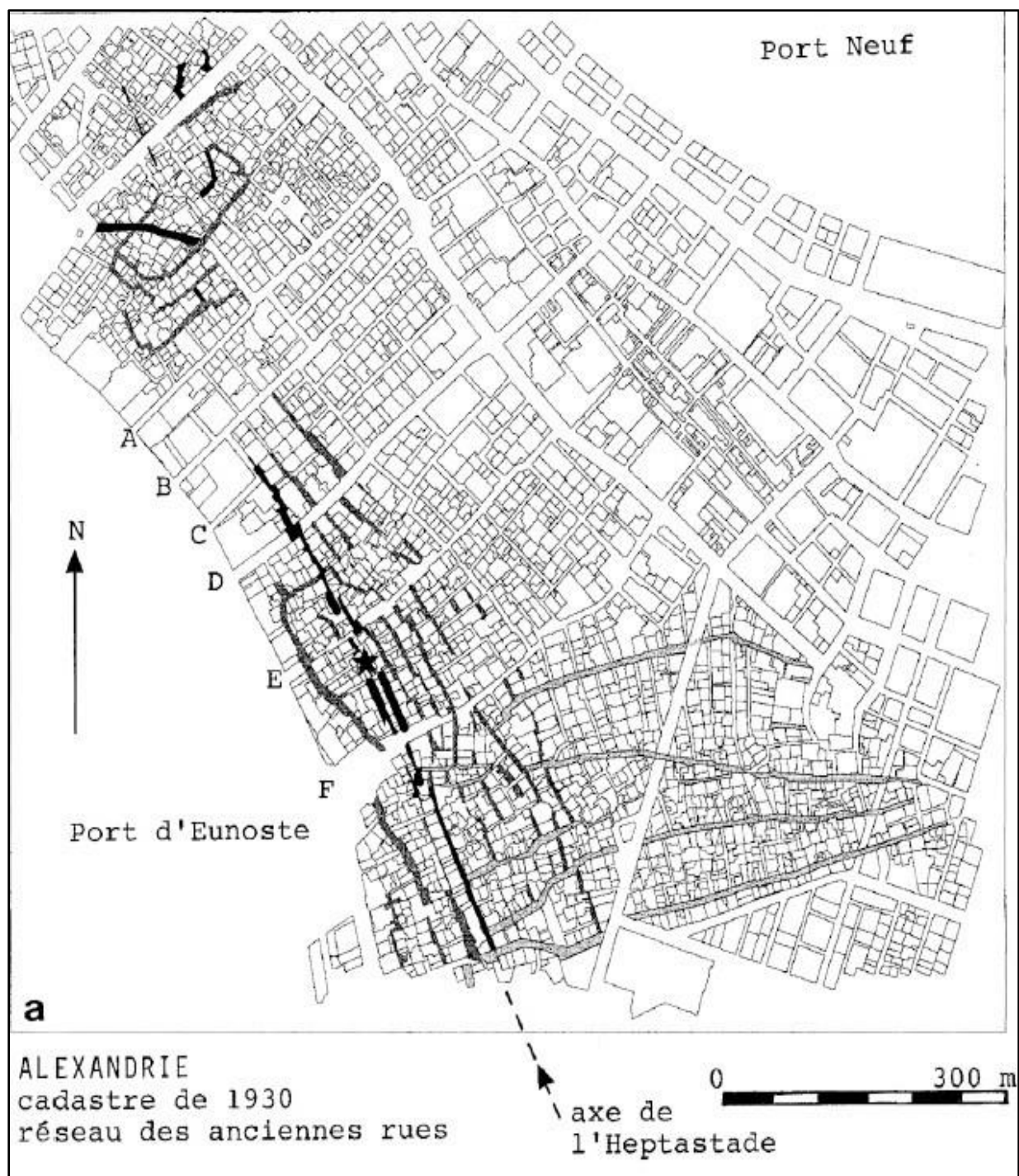
(1) el-Ramleh Central Station in the 1940s; (delimited in red) pseudo-coastal belt; (X) approximate position of obelisks; (2) Hotel Le Métropole; (3) Italian Consulate; (4) Saad Zaghloul Square; (5) Hotel Cecil; (6) Corniche; (7) site of the demolished 'Tower of the Romans' (Sec. 2.3.1. Tulipe Noire © 2011. Labels added by author)

Plate CLXXXVII



Alexandria: Geomorphological evolution of the littoral zone over the past three millennia (Sec. 2.3.2. Goiran et al. 2014: 28, Fig. 2-4)

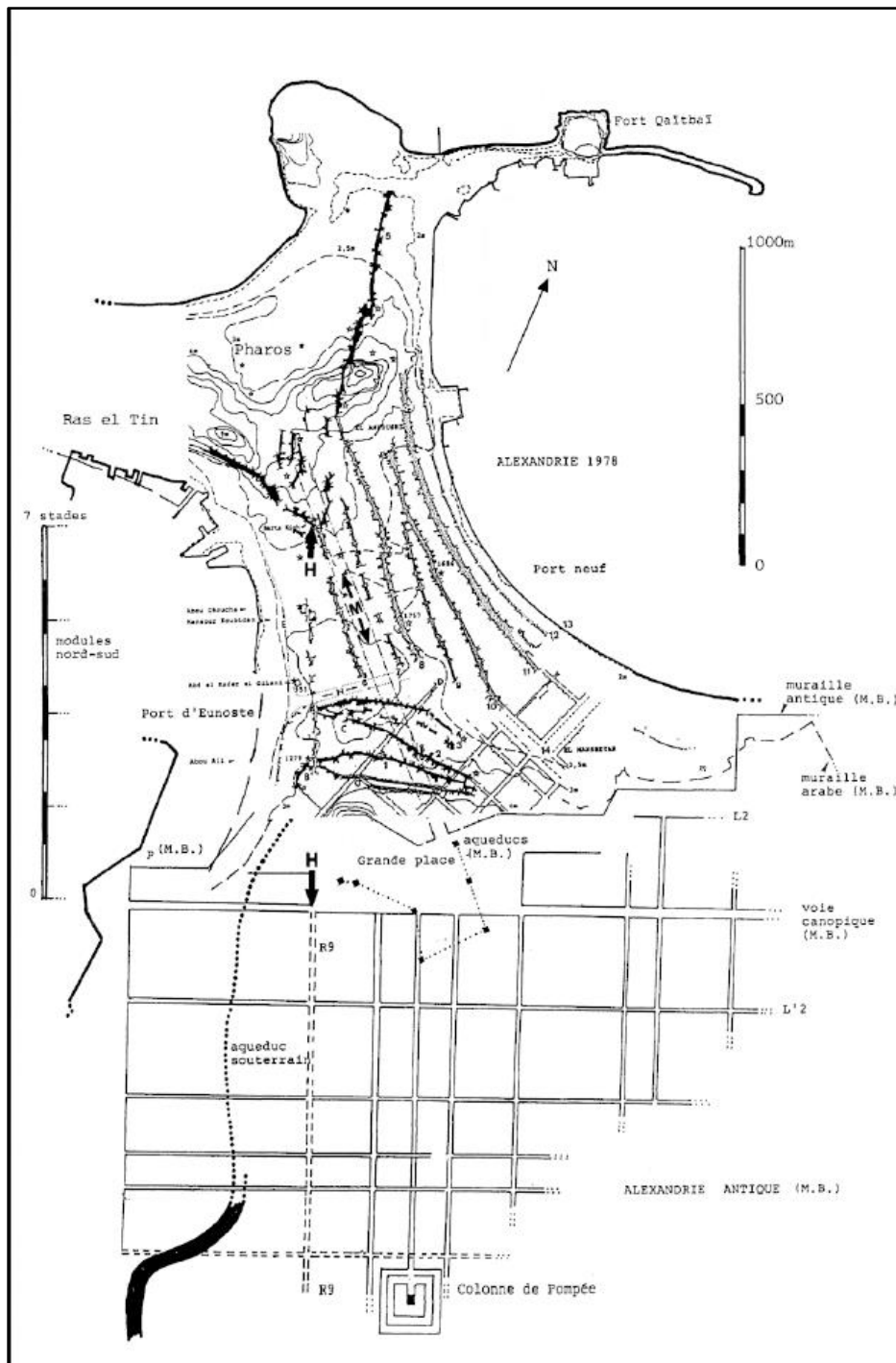
Plate CLXXXVIIIa



Geophysical survey: Tracing the Heptastadion

(Sec. 2.3.2. Empereur 1998d: 632, Fig. 34a; © CEAlex, Albert Hesse)

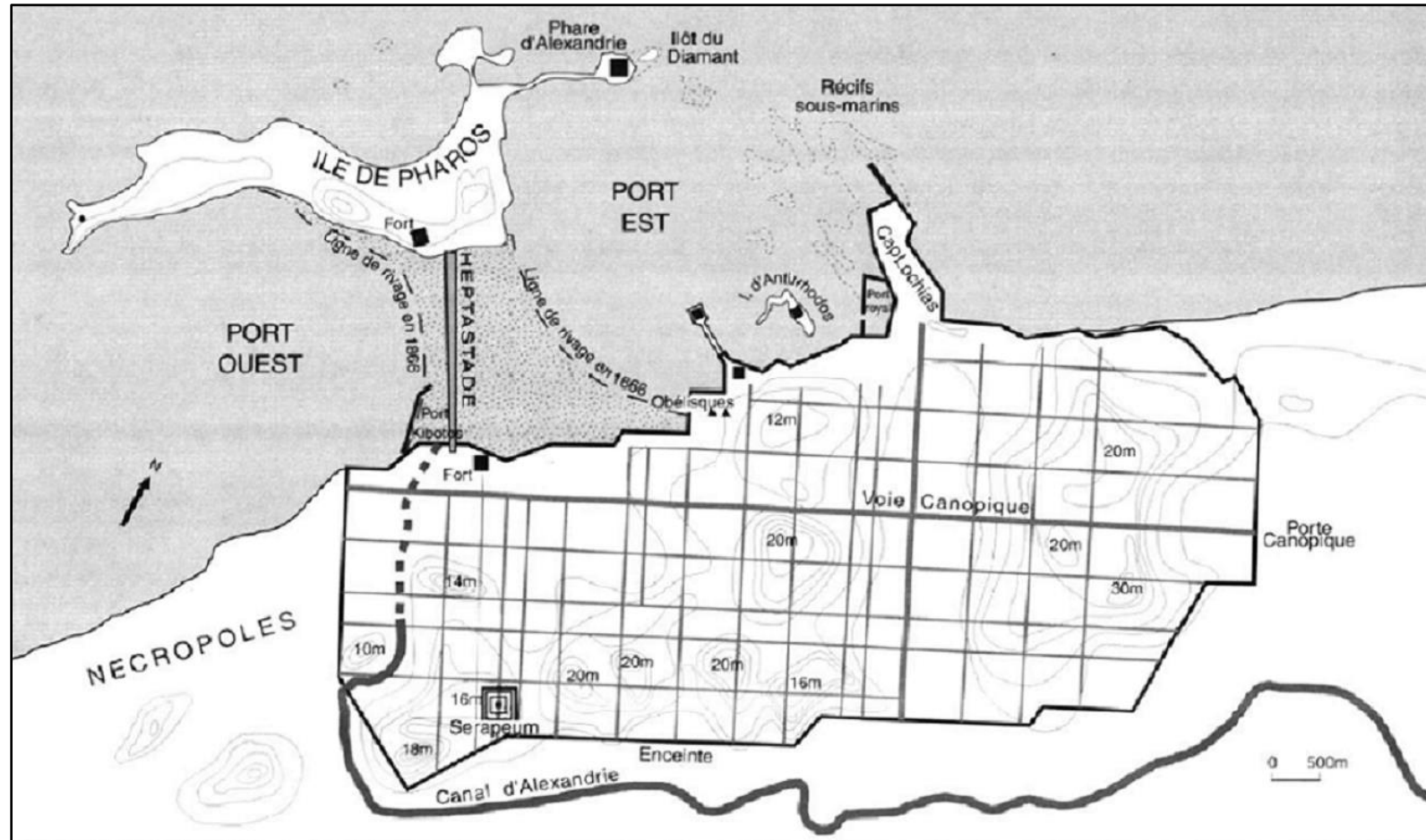
Plate CLXXXVIIIb



Geophysical survey: Tracing the Heptastadion

(Sec. 2.3.2. Empereur 1998d: 635, Fig. 37; © CEAlex, Albert Hesse)

Plate CLXXXIX



Modified orientation of the Heptastadion: an extension of el-Falaki's transversal street R9 (Sec. 2.3.2. Goiran et al. 2000: 84, Fig. 1-c)

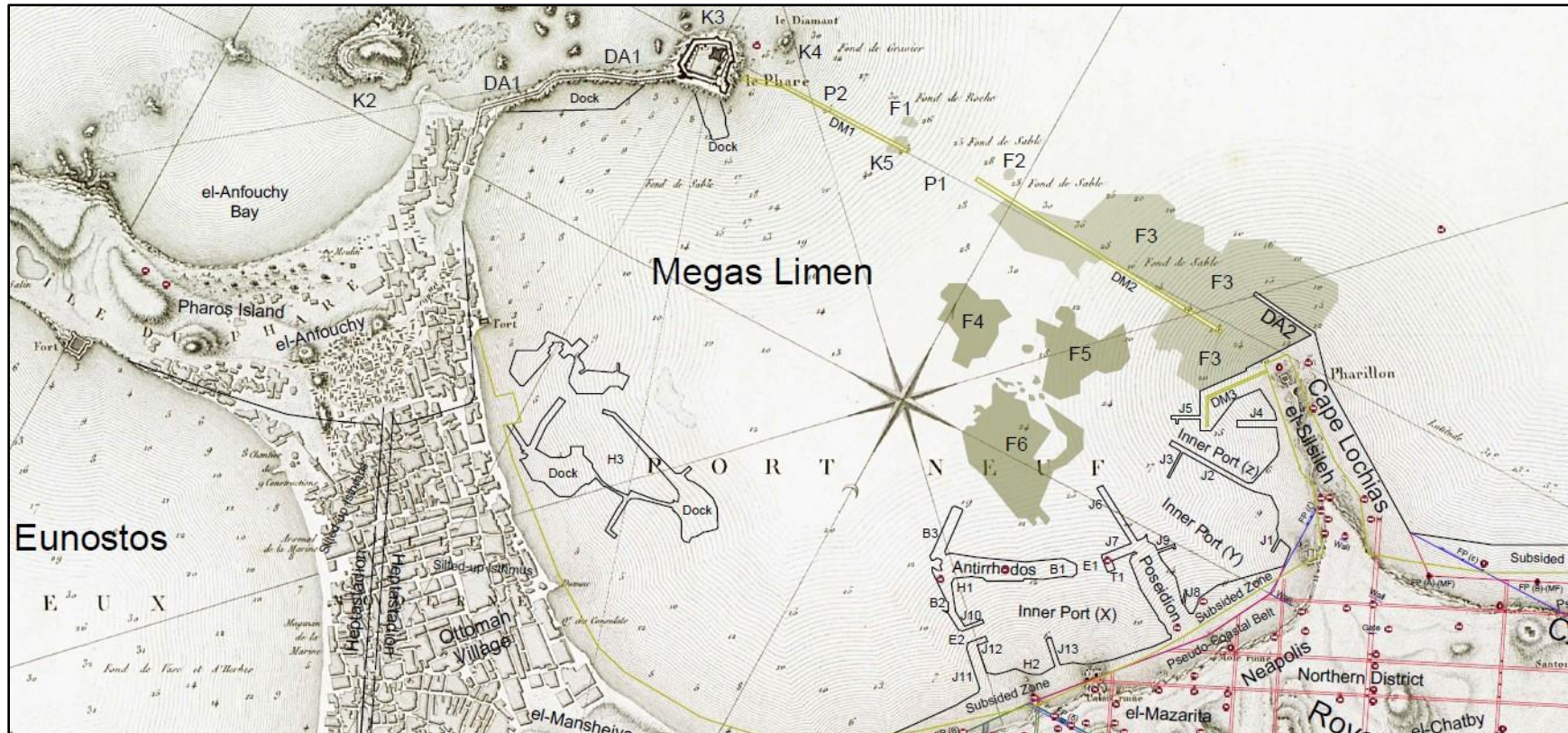
Plate CXC



Modified orientation of the Heptastadion relative to el-Falaki's orthogonal grid

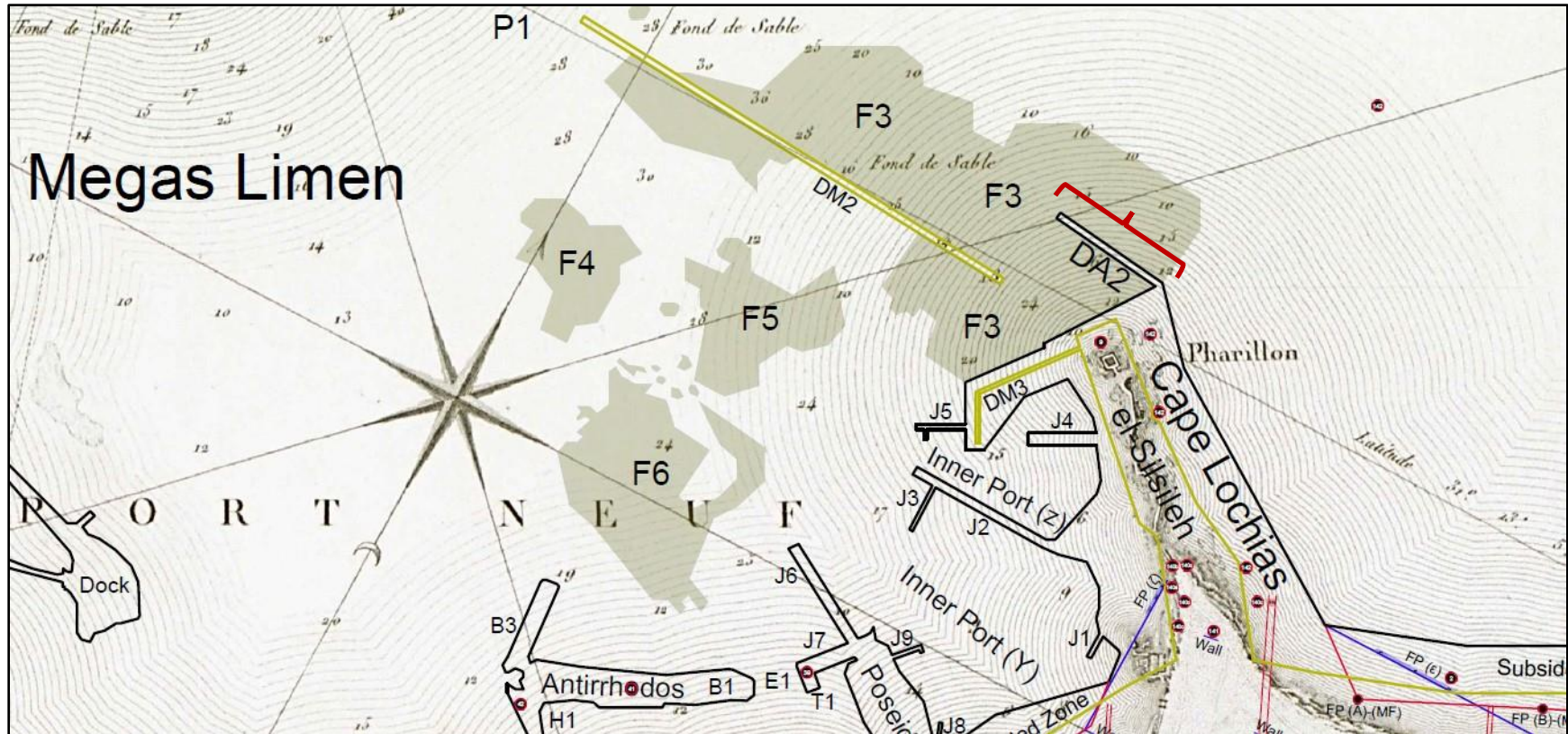
(Sec. 2.3.2. Empereur 2002a: 927, Fig. 6; © CEALex, Christophe Benech. Labels added by author)

Plate CXCIa



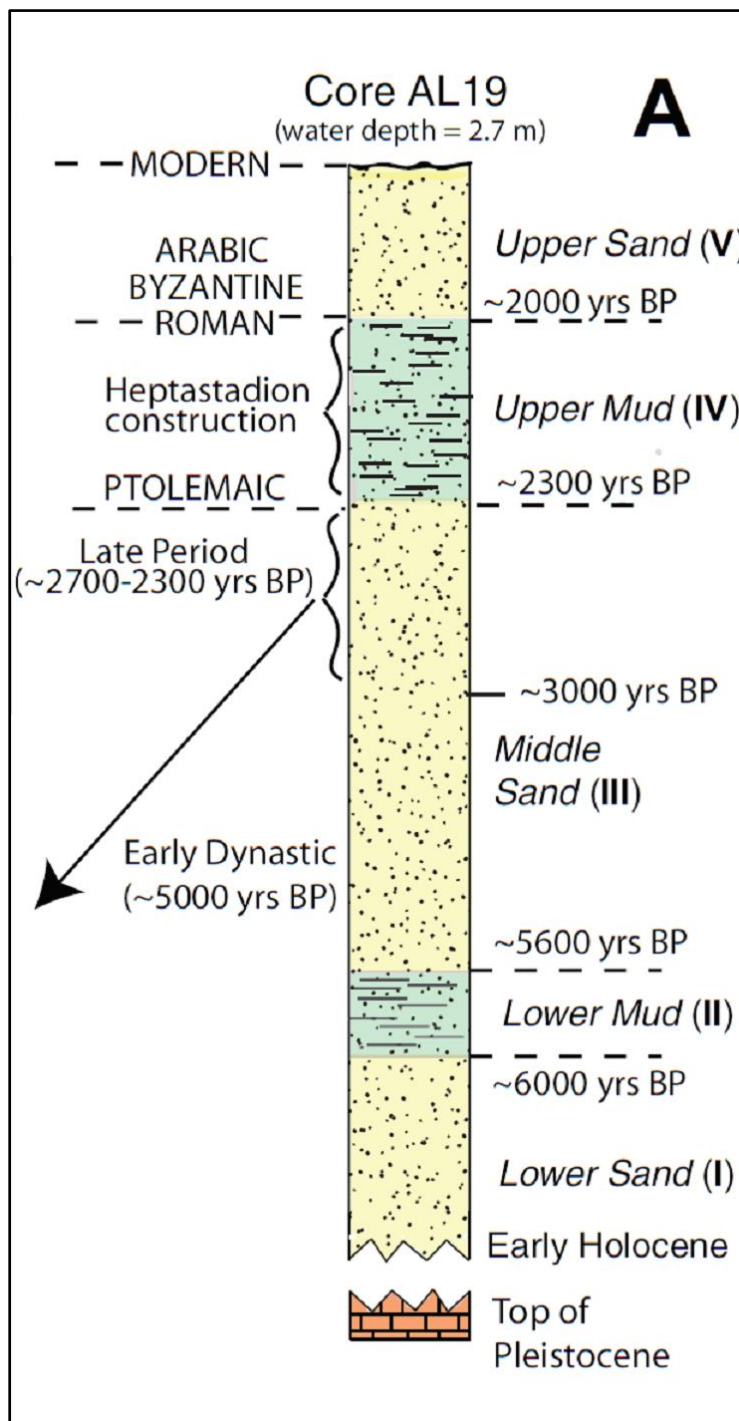
Submerged amenities of Megas Limen: Great Harbour of ancient Alexandria (Sec. 2.3.3.1. AutoCAD map V4. Cropped. Author @ 2019)

Plate CXCIb



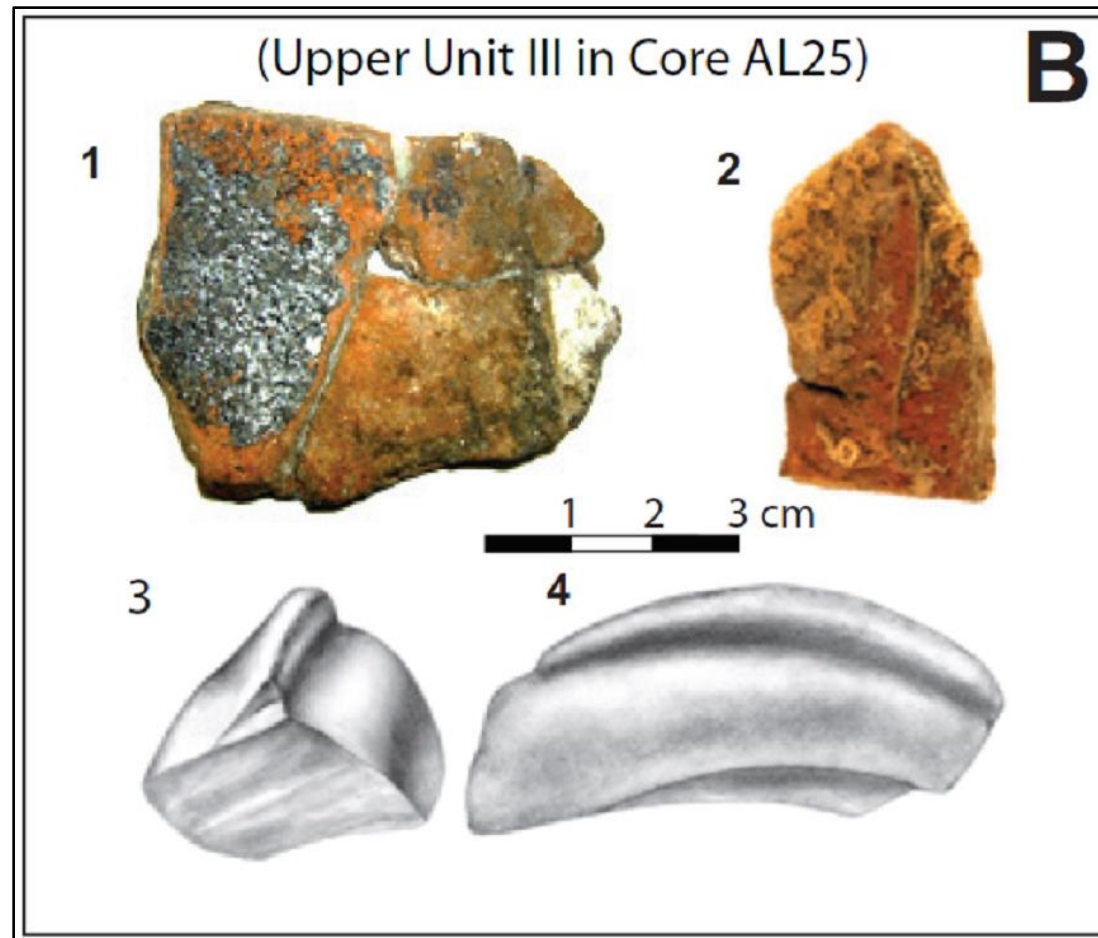
Foundations of an ancient dyke off el-Silsileh (DA2)
(Sec. 2.3.3.2. AutoCAD map V4. Cropped. Author @ 2019)

Plate CXCII




Lithologic log of type-core AL19, showing five datable stratigraphic units (I–V) (Sec. 2.3.3.5.1. Stanley et al. 2007: 8, Fig. 4a)

Plate CXCI



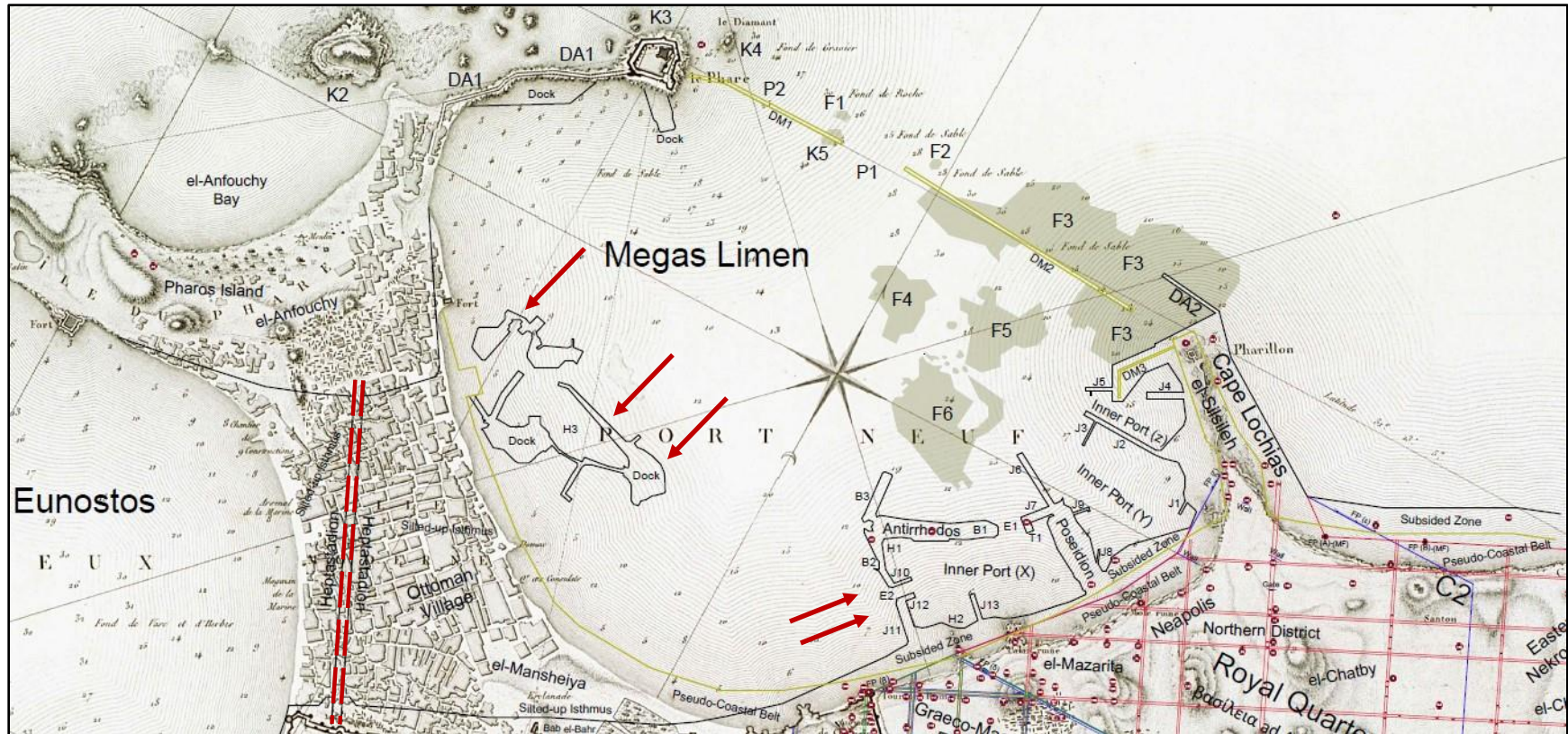
Sherds of representative ware locally produced (Core AL25), datable to the 9th and 8th century BC. Types: slip (1-2); rimmed (3-4) (Sec. 2.3.3.5.1. Stanley et al. 2007: 8, Fig. 4b)

Plate CXCIV



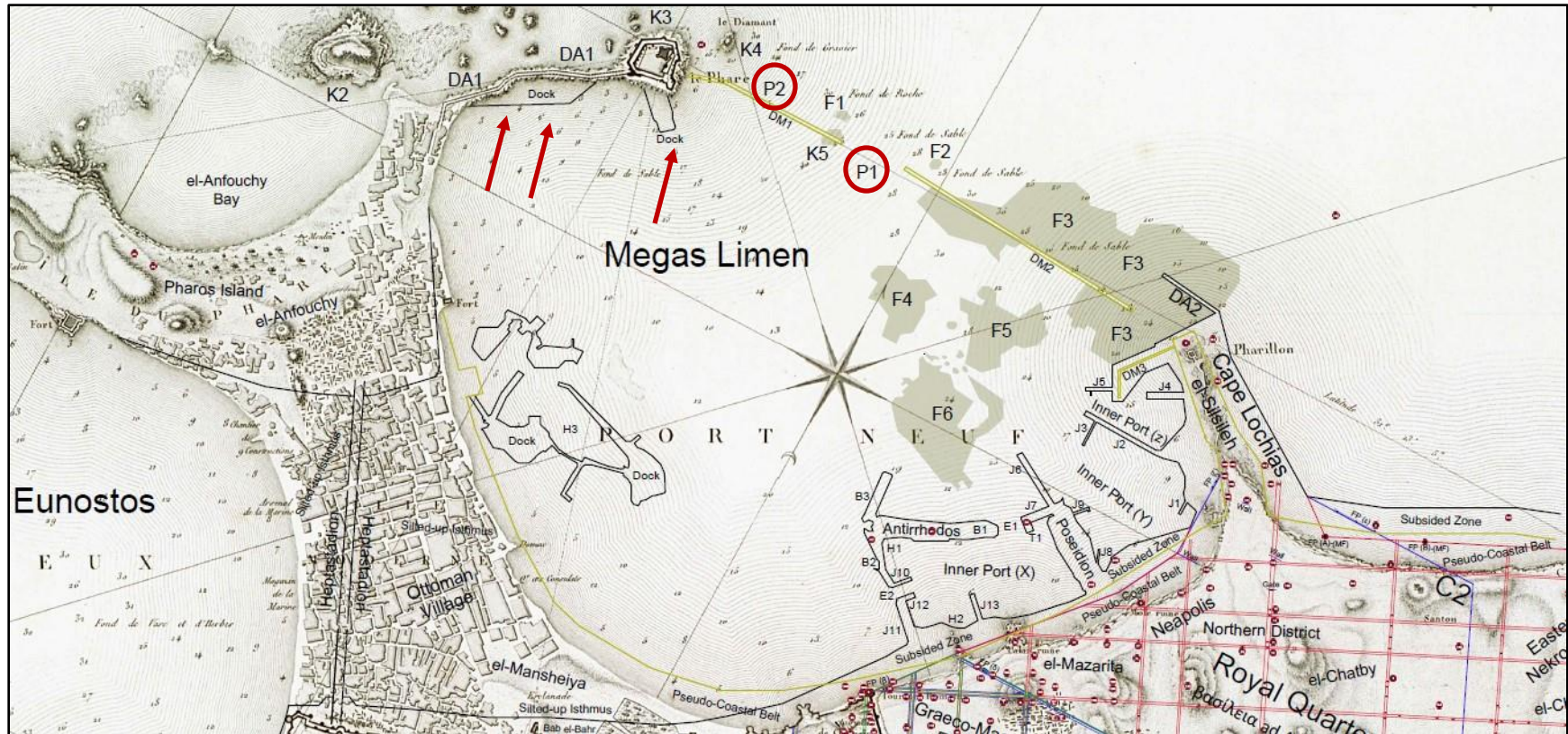
Examples of pebbles of diverse lithologies derived from Middle and Upper Egypt, datable to ca. 3000 - 2300 yrs. BP. Recovered from the upper part of Unit III (Core AL19) (Sec. 2.3.3.5.1. Stanley et al. 2007: 8, Fig. 4c)

Plate CXCV



Relative location of dockyards at Pharos to detected harbour-amenities and the Heptastadion (Sec. 2.3.3.6. AutoCAD map V4. Cropped. Author @ 2019)

Plate CXCVI



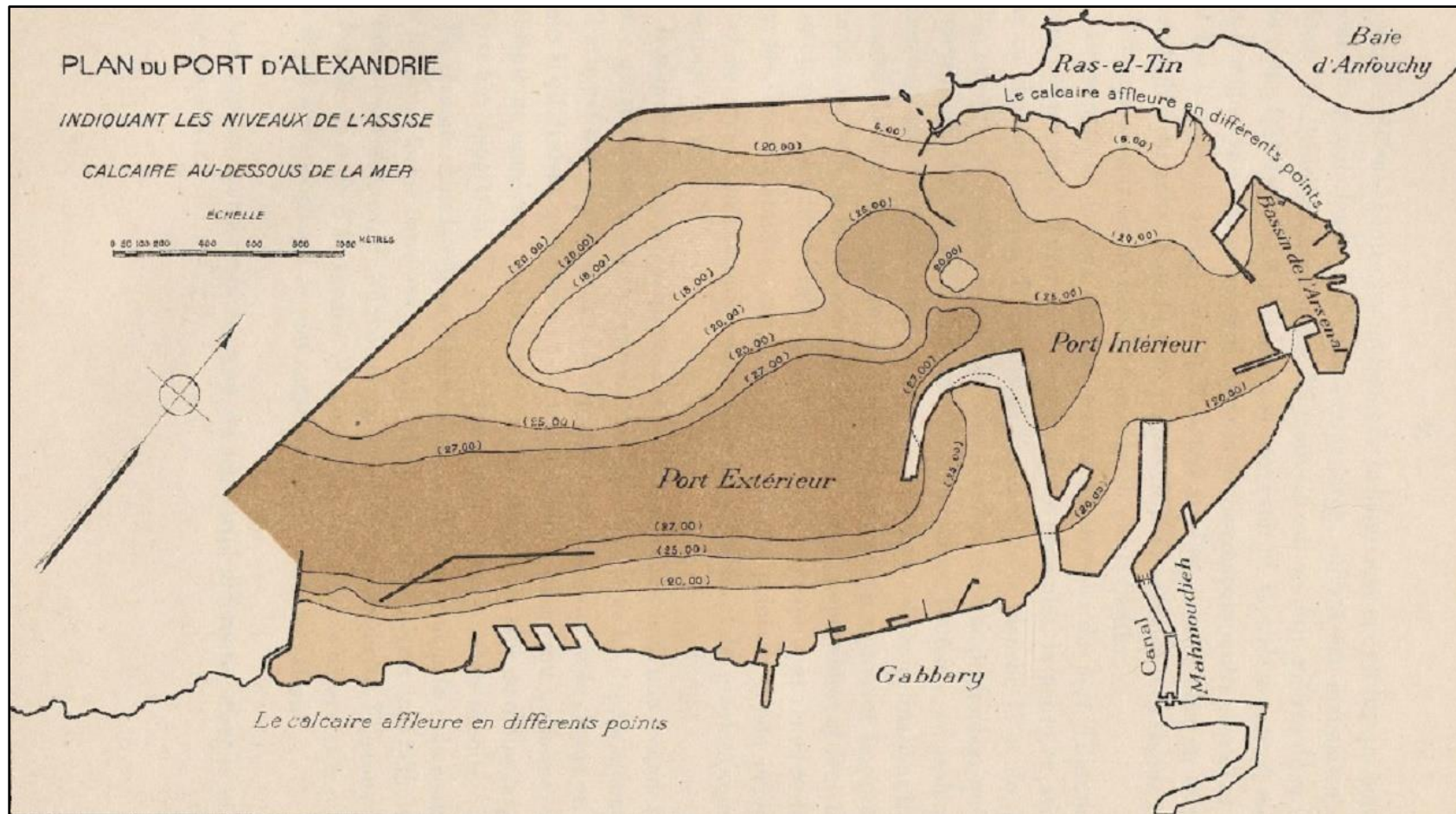
Relative location of dockyards at (DA1) and (K3) to fairways (P1) and (P2) (Sec. 2.3.3.6. AutoCAD map V4. Cropped. Author @ 2019)

Plate CXCVII



Submerged harbour-infrastructure north and northwest of Pharos (Sec. 2.3.4. Jondet 1916: Tome IX, Planche IV)

Plate CXCVIII



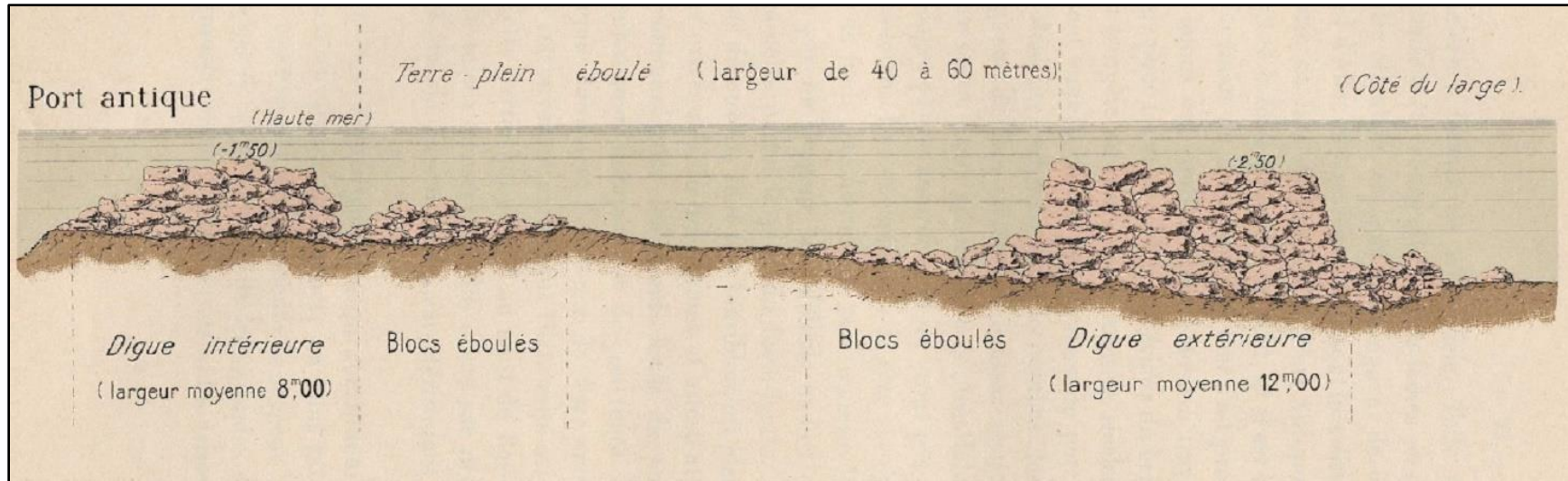
Plan of the (western) Port of Alexandria, indicating the levels of limestone bedding below the water-surface (Sec. 2.3.4. Jondet 1916: Fig. 12)

Plate CXCIX



Submerged harbour-infrastructure northwest of Pharos
(Sec. 2.3.4. Jondet 1916: Tome IX, Planche IV. Cropped)

Plate CC




Submerged harbour-infrastructure at Pharos. Detected sections of the great breakwater (Sec. 2.3.4. Jondet 1916: Fig. 5)

Plate CCI



Submerged remnants of an ancient quay, seen from
the Ras el-Tin lighthouse (Sec. 2.3.4. Jondet 1916: Fig. A)

Plate CCII



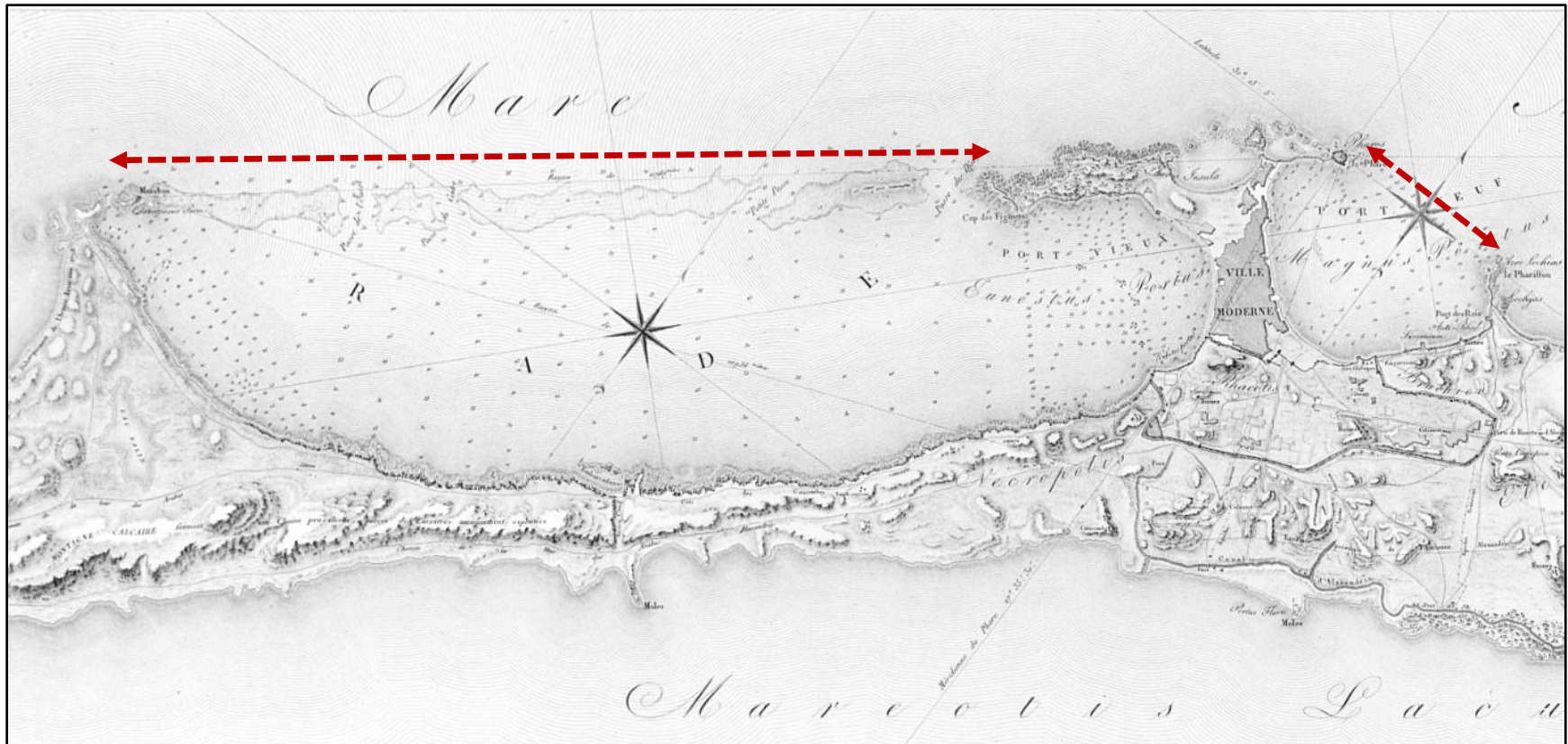
The Abu Bakar Rock (K1), seen from the modern breakwater of Ismaïl Pasha (construction: 1870-74) (Sec. 2.3.4. Jondet 1916: Fig. D)

Plate CCIII



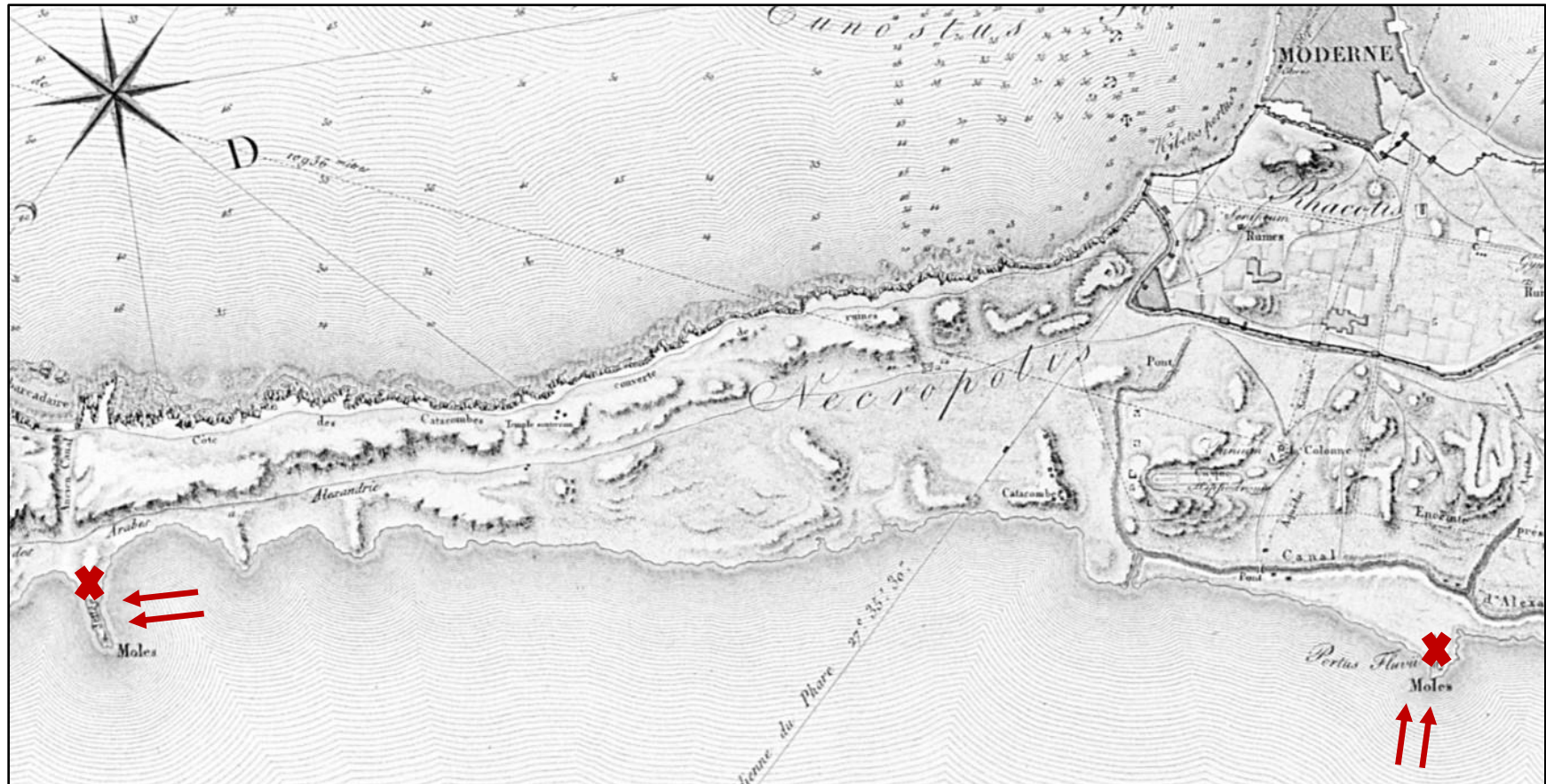
The Abu Bakar Rock (K1), with the modern breakwater of Ismāil Pasha
(construction: 1870-74) in the background (Sec. 2.3.4. Jondet 1916: Fig. C)

Plate CCIV



Line of shoals extending E-W, from el-Silsileh to el-Agamy. Description de l'Égypte (1798-99) (Cropped; labels added by author)
(Sec. 2.3.4. Imp. Ed. 1809-22. Antiquities V, 1822, Carte Générale des Côte, Rades, Ports, Ville et Environs d'Alexandrie: Pl. 31)

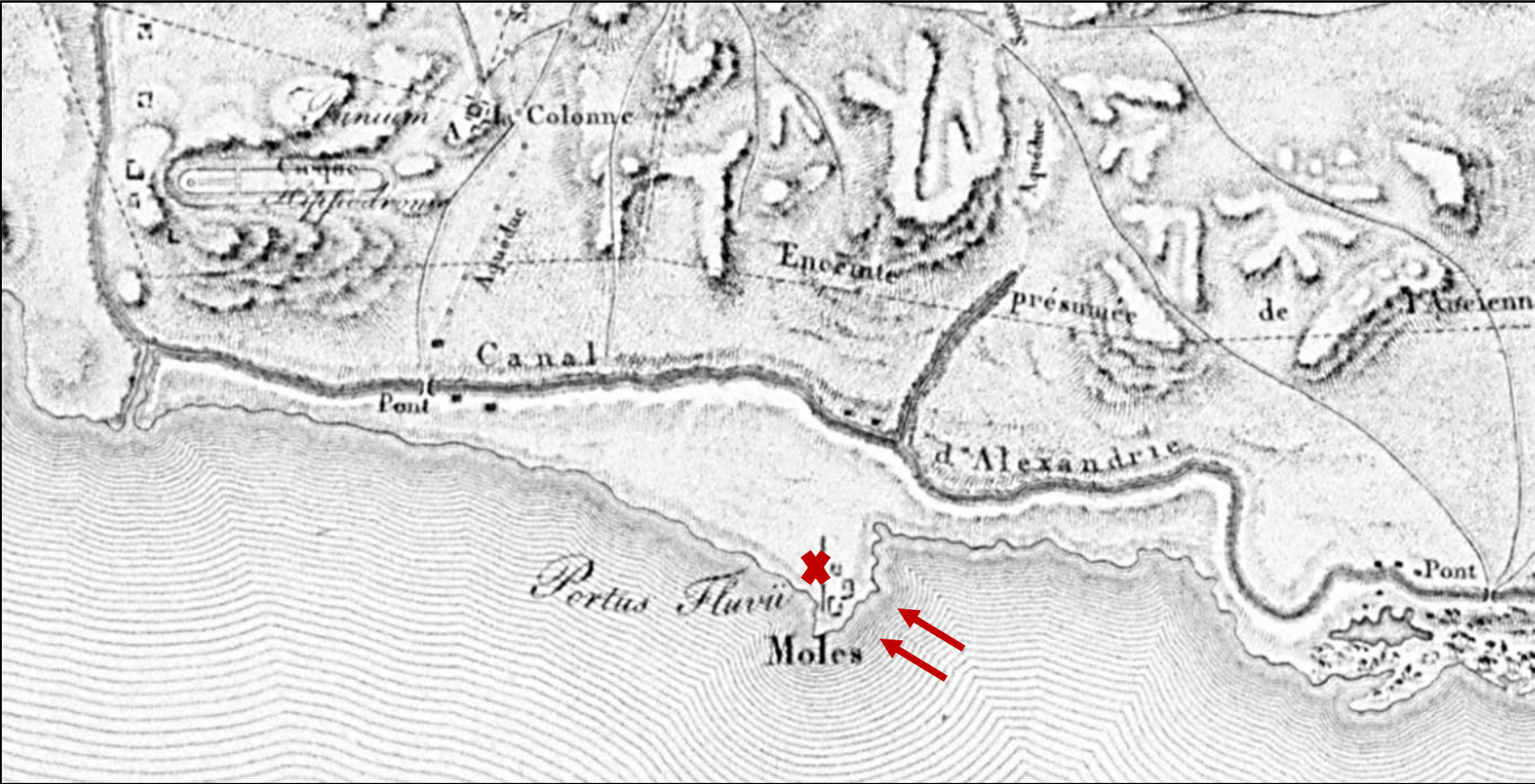
Plate CCV



Mareotic lake-ports within the main basin. Description de l'Égypte (1798-99) (Cropped; labels added by author)

(Sec. 2.3.5. Imp. Ed. 1809-22. Antiquities V, 1822, Carte Générale des Côte, Rades, Ports, Ville et Environs d'Alexandrie: Pl. 31)

Plate CCVI



Mareotic lake-port south of Alexandria. Description de l'Égypte (1798-99) (Cropped; labels added by author)
(Sec. 2.3.5. Imp. Ed. 1809-22. Antiquities V, 1822, Carte Générale des Côte, Rades, Ports, Ville et Environs d'Alexandrie: Pl. 31)

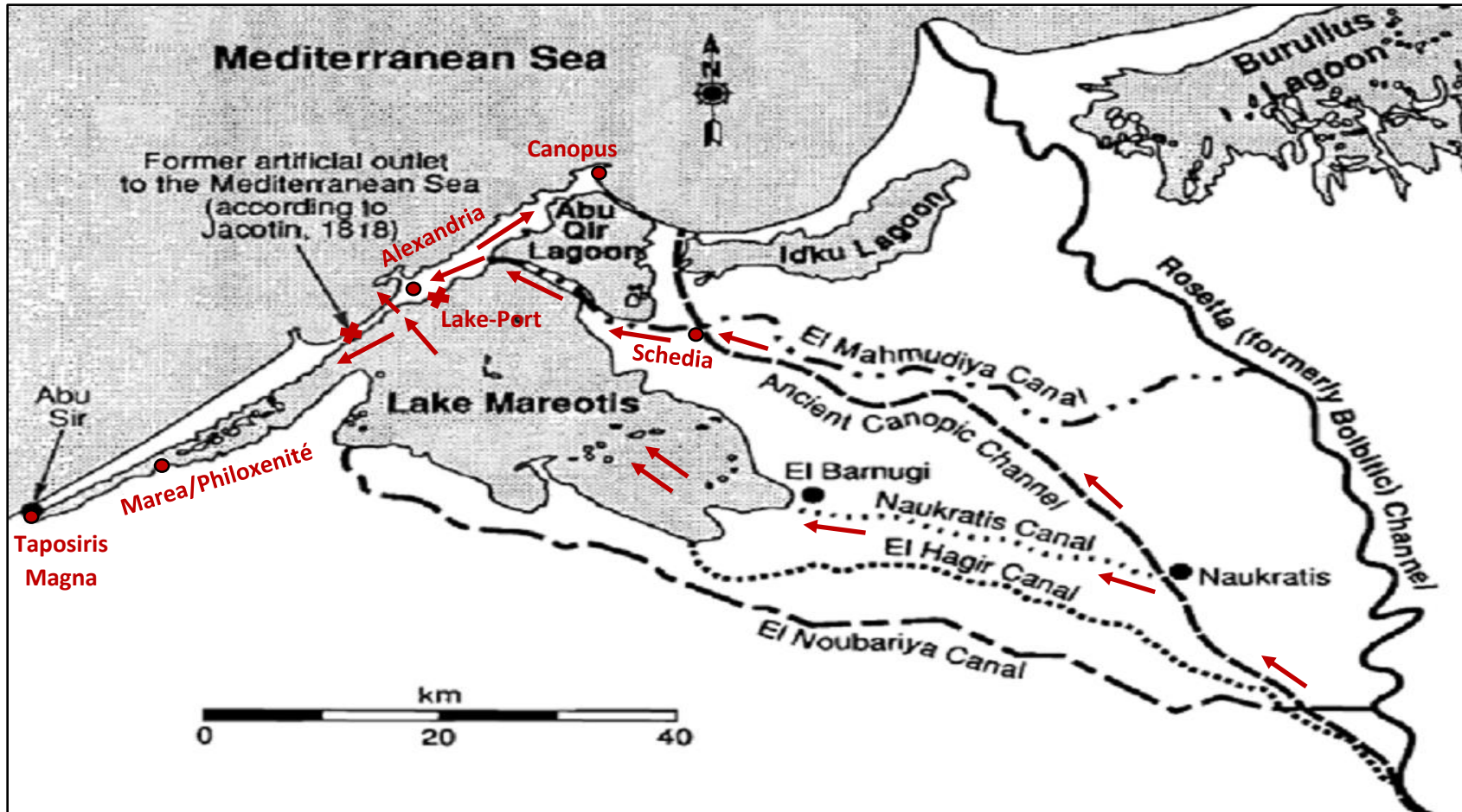
Plate CCVII



Mareotic lake-port south of el-Max. Description de l'Égypte (1798-99) (Cropped; labels added by author)

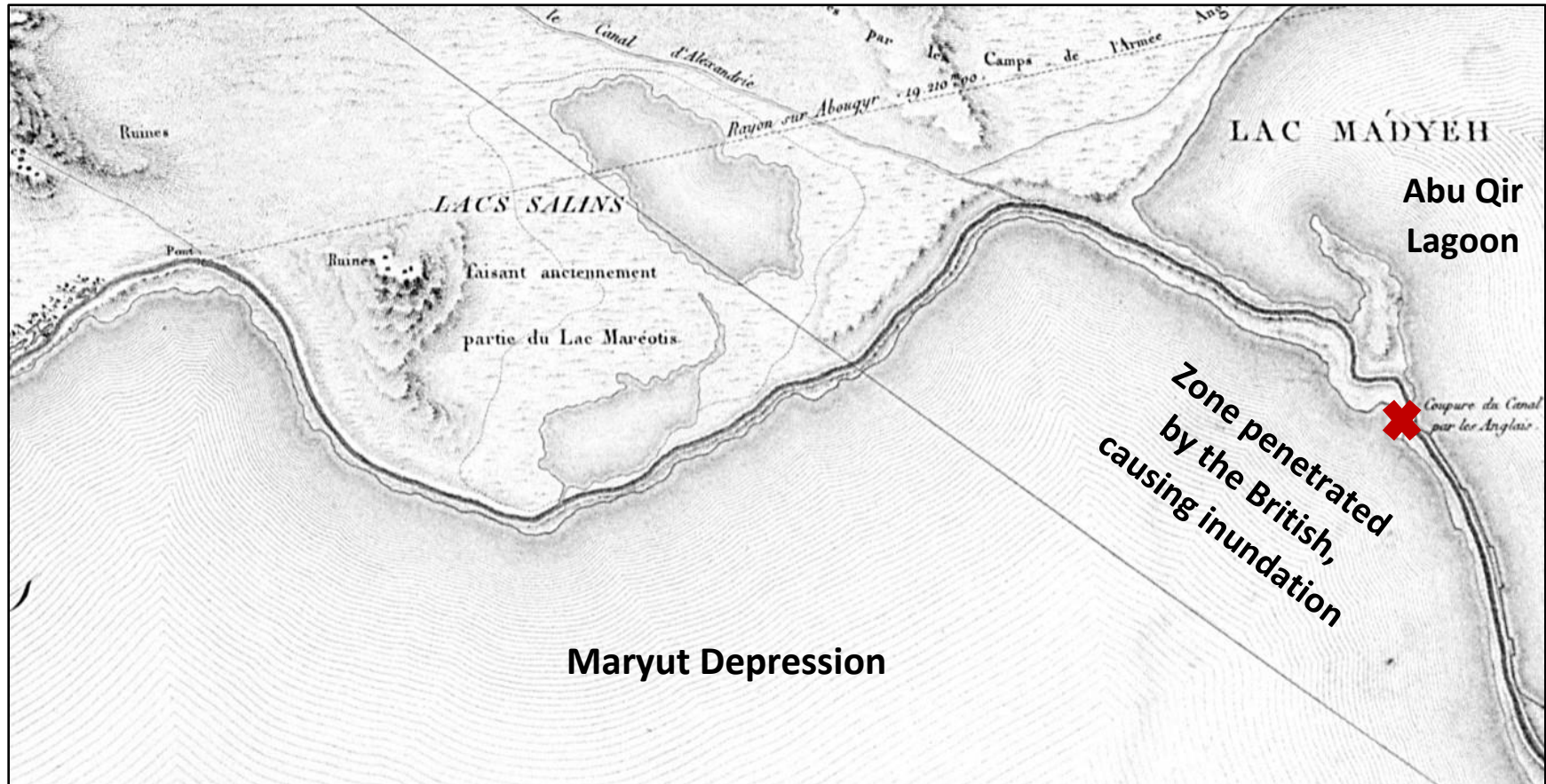
(Sec. 2.3.5. Imp. Ed. 1809-22. Antiquities V, 1822, Carte Générale des Côte, Rades, Ports, Ville et Environs d'Alexandrie: Pl. 31)

Plate CCVIII



Map of the NW Nile Delta region in antiquity, showing the extent of Lake Mareotis and the course of the Canopic branch (Sec. 2.3.5. Warne and Stanley 1993: 54, Fig. 15. Labels added by author)

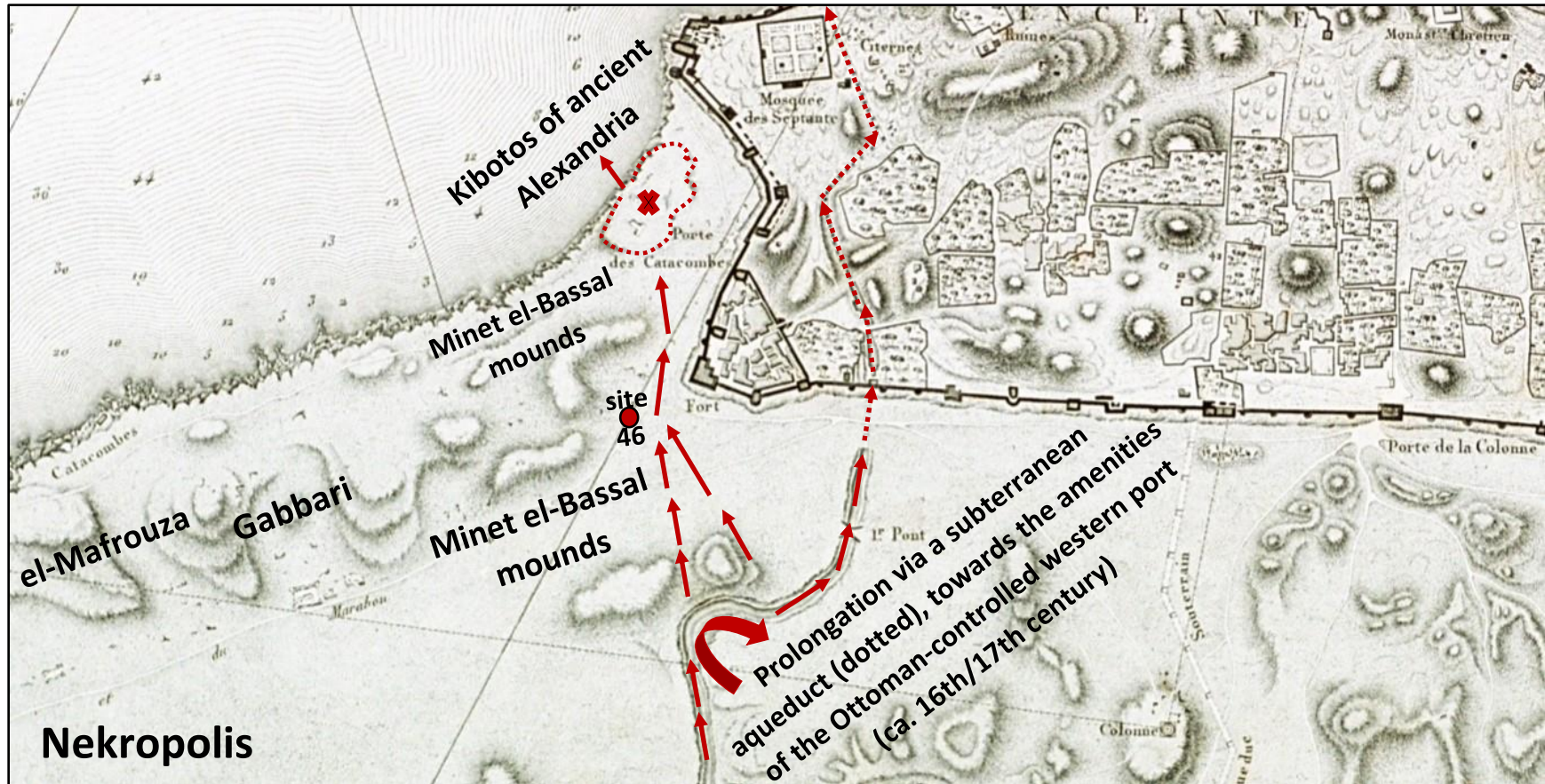
Plate CCIX



Dyke separating the Maryut Depression from Abu Qir Lagoon. Description de l'Égypte (1798-99) (Cropped; labels added by author)

(Sec. 2.3.5. Imp. Ed. 1809-22. Antiquities V, 1822, Carte Générale des Côte, Rades, Ports, Ville et Environs d'Alexandrie: Pl. 31)

Plate CCX



Prolongation of the canal towards the Arab town. Description de l'Égypte (1798-99) (Cropped; labels added by author)

(Sec. 2.3.5. Imp. Ed. 1809-22. Etat Moderne II, 1817, Plan Général des Deux Ports, de la Ville Moderne, et de la Ville des Arabes: Pl. 84)

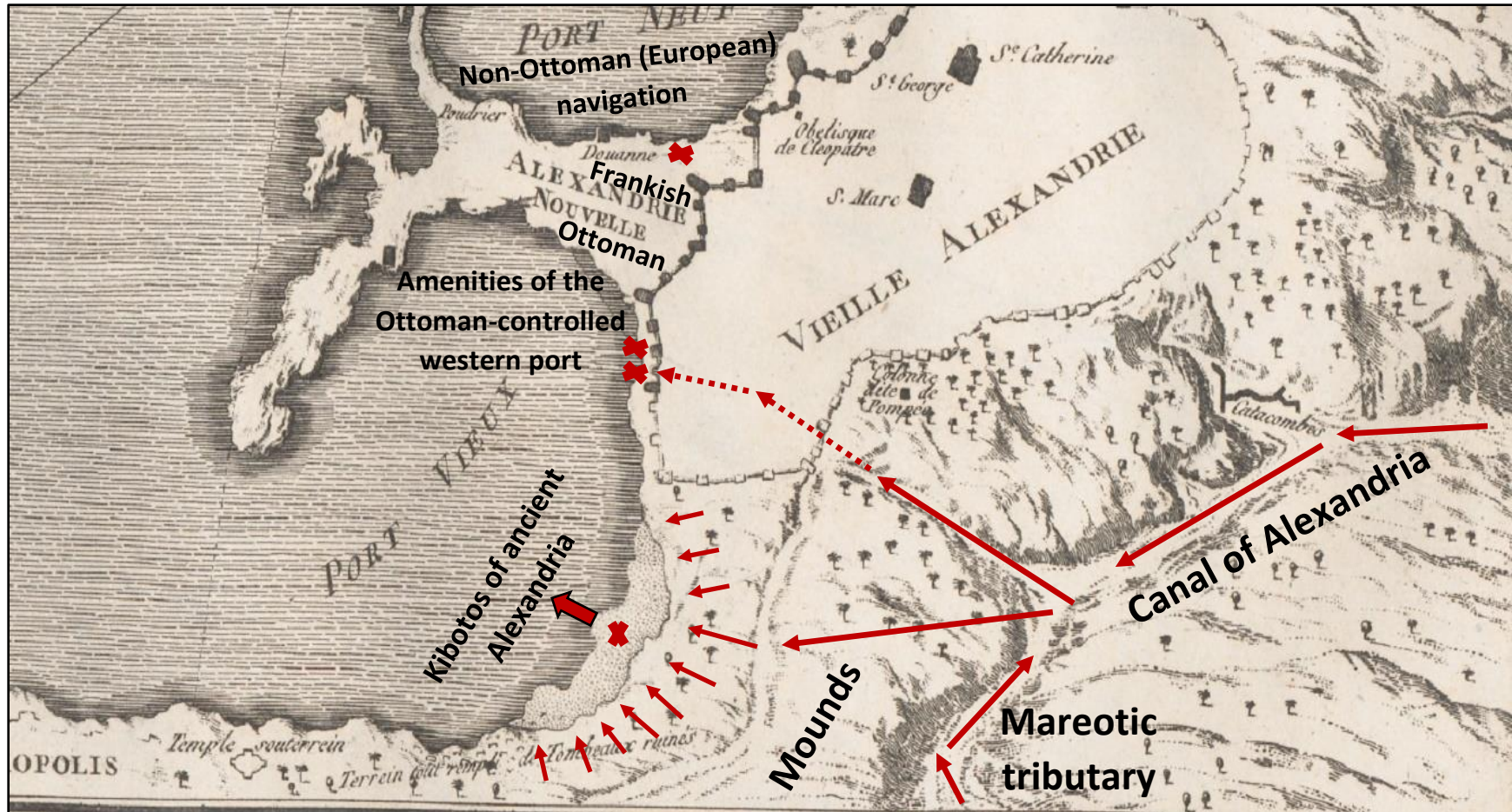
Plate CCXI



Course of el-Mahmoudiya Canal at Minet el-Bassal, Alexandria

Satellite image (Sec. 2.3.5. Google Earth © 2018)

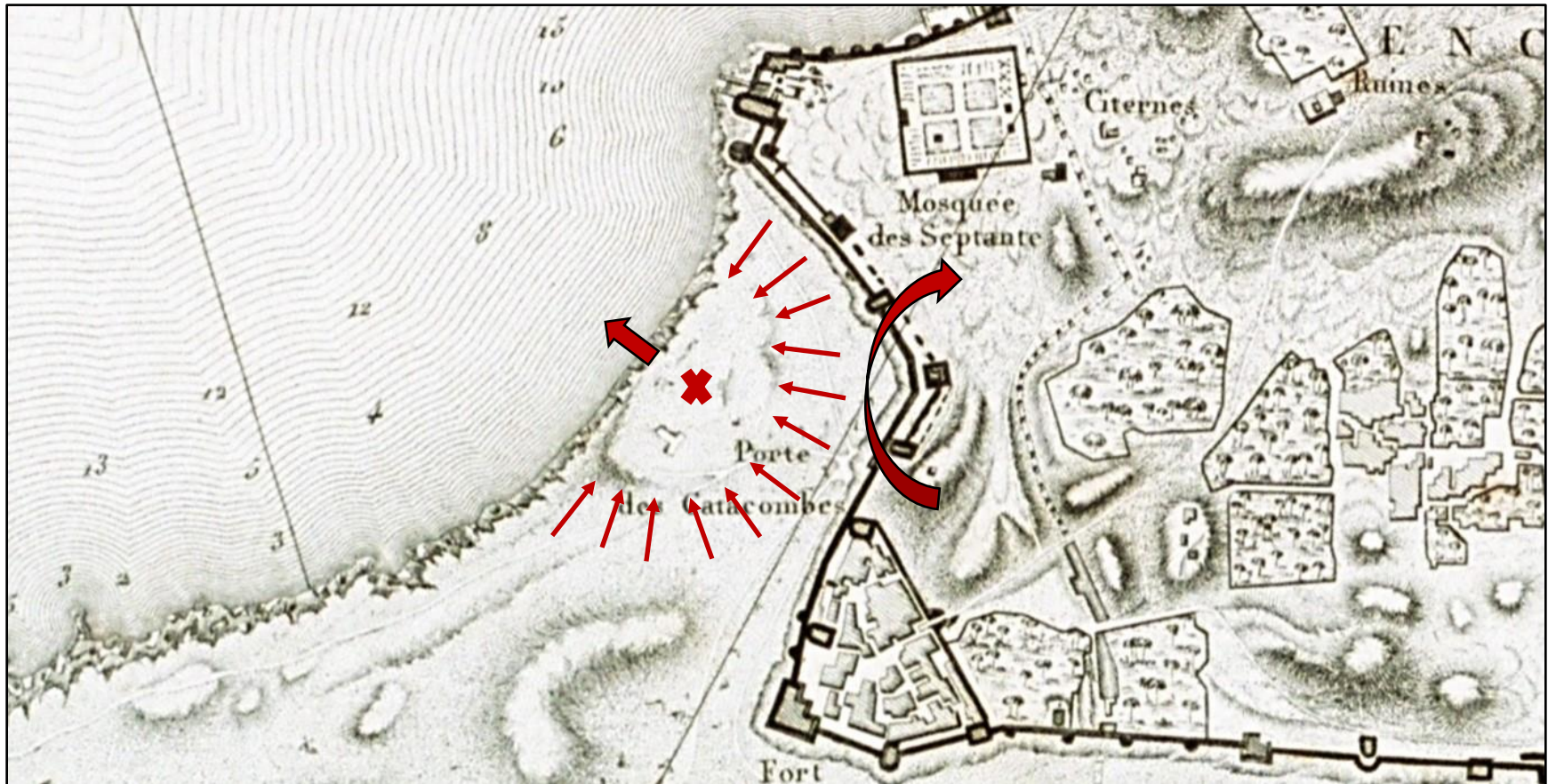
Plate CCXII



Hypothesized location of the Kibotos basin of ancient Alexandria

(Sec. 2.3.5. 1737; Nouvelle Édition, Tome Premier, Norden 1795: Planche I. Cropped; labels added by author)

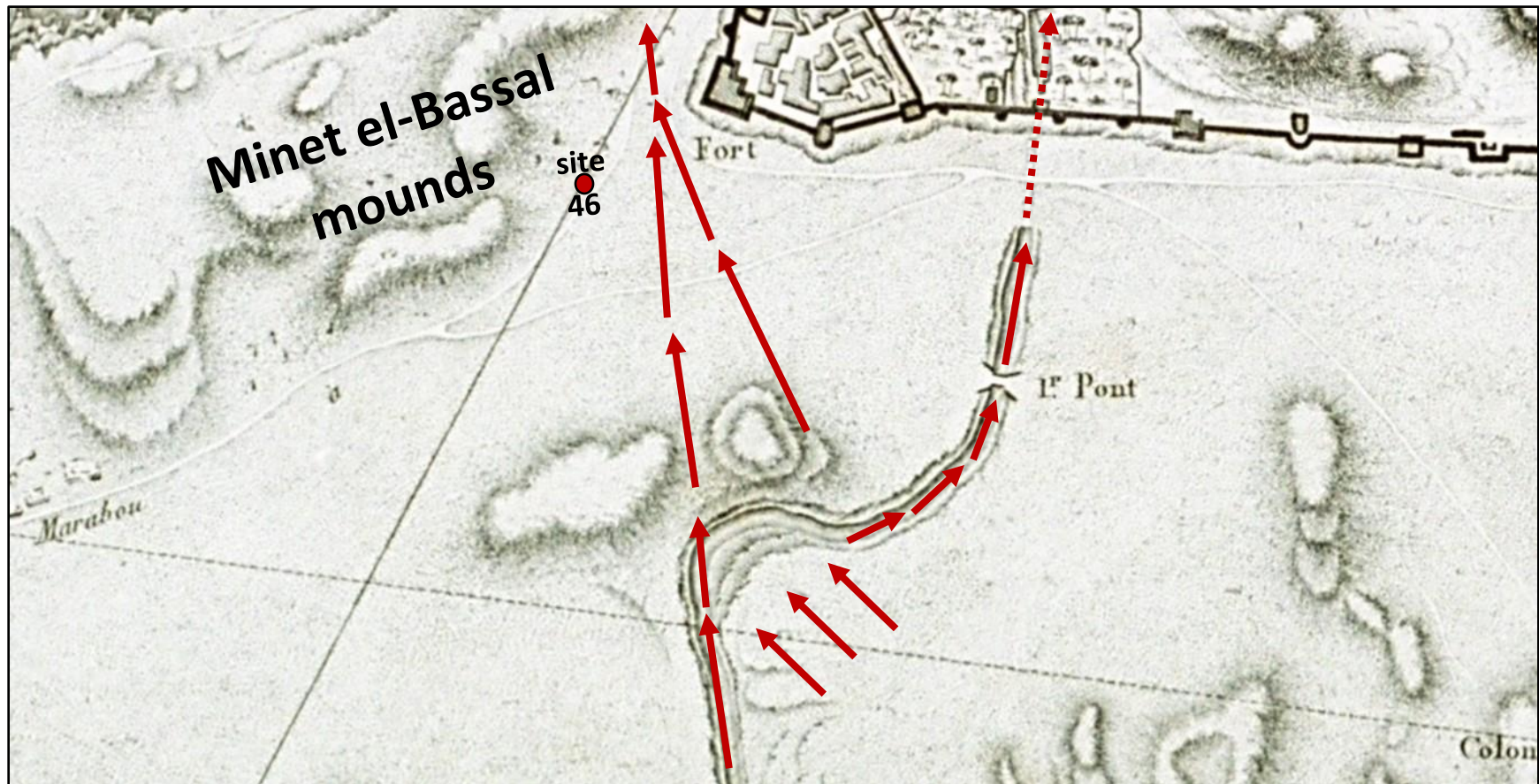
Plate CCXIII



Depression of the hypothesized Kibotos basin. Description de l'Égypte (1798-99) (Cropped; labels added by author)

(Sec. 2.3.5. Imp. Ed. 1809-22. Etat Moderne II, 1817, Plan Général des Deux Ports, de la Ville Moderne, et de la Ville des Arabes: Pl. 84)

Plate CCXIV



Canal divergence and its possible course in antiquity. Description de l'Égypte (1798-99) (Cropped; labels added by author)


(Sec. 2.3.5. Imp. Ed. 1809-22. Etat Moderne II, 1817, Plan Général des Deux Ports, de la Ville Moderne, et de la Ville des Arabes: Pl. 84)

Plate CCXV




Pharos Lighthouse of Alexandria; after the reconstruction of
Hermann and August Thiersch (Site 43. Aquatint, © Jean-Claude Golvin)

Plate CCXVI




Pharos Lighthouse of Alexandria. Reconstruction;
after August Thiersch (Site 43. Thiersch 1909: Tafel VIII)

Plate CCXVII




Pharos Lighthouse of Alexandria. Representation
on Roman coinage (Site 43. Thiersch 1909: Tafel I)

Plate CCXVIII



Pharos Lighthouse of Alexandria. Representation on Roman coinage (Site 43. Thiersch 1909: Tafel II)

Plate CCXIX




Pharos Lighthouse of Alexandria. Representation
on Roman coinage (Site 43. Thiersch 1909: Tafel III)

Plate CCXX




Pharos Lighthouse of Alexandria. Representation on Byzantine mosaic, ca. the 6th century
Museum of Qasr Libya. Leptis Magna (Labda el-Kobra, Libya) (Site 43. Martin Beek © 2008)

Plate CCXXI




Funerary monument. Left: view from the south; right: view from the east (pre-restoration)
Taposiris Magna (Borg el-Arab, ca. 50 km west of Alexandria) (Site 43. Thiersch 1909: 28, Abb. 42-43)

Plate CCXXII




Funerary monument. Left: view from the north; right: view from the west (pre-restoration)
Taposiris Magna (Borg el-Arab, ca. 50 km west of Alexandria) (Site 43. Thiersch 1909: 29, Abb. 45-46)

Plate CCXXIII




Pharos Lighthouse of Alexandria. Left: earlier phase (antique); right: intermediate phase (Arab) Reconstruction; after August Thiersch (Site 43. Thiersch 1909: Tafel IV)

Plate CCXXIV



Pharos Lighthouse of Alexandria. Intermediate phase (Arab)
Reconstruction; after August Thiersch (Site 43. Thiersch 1909: Tafel IV)

Plate CCXXV



Left: Pharos Lighthouse of Alexandria (latter phase); right: Fort Qaitbay (15th century – 1882)

Reconstruction; after August Thiersch (Site 43. Thiersch 1909: Tafel IV)


Plate CCXXVI



Fort Qaitbay; view from the Ottoman village (el-Anfushy). Description de l'Égypte (1798-99)

(Site 43. Imperial Edition 1809-22. Etat Moderne II, 1817: Planche 85)

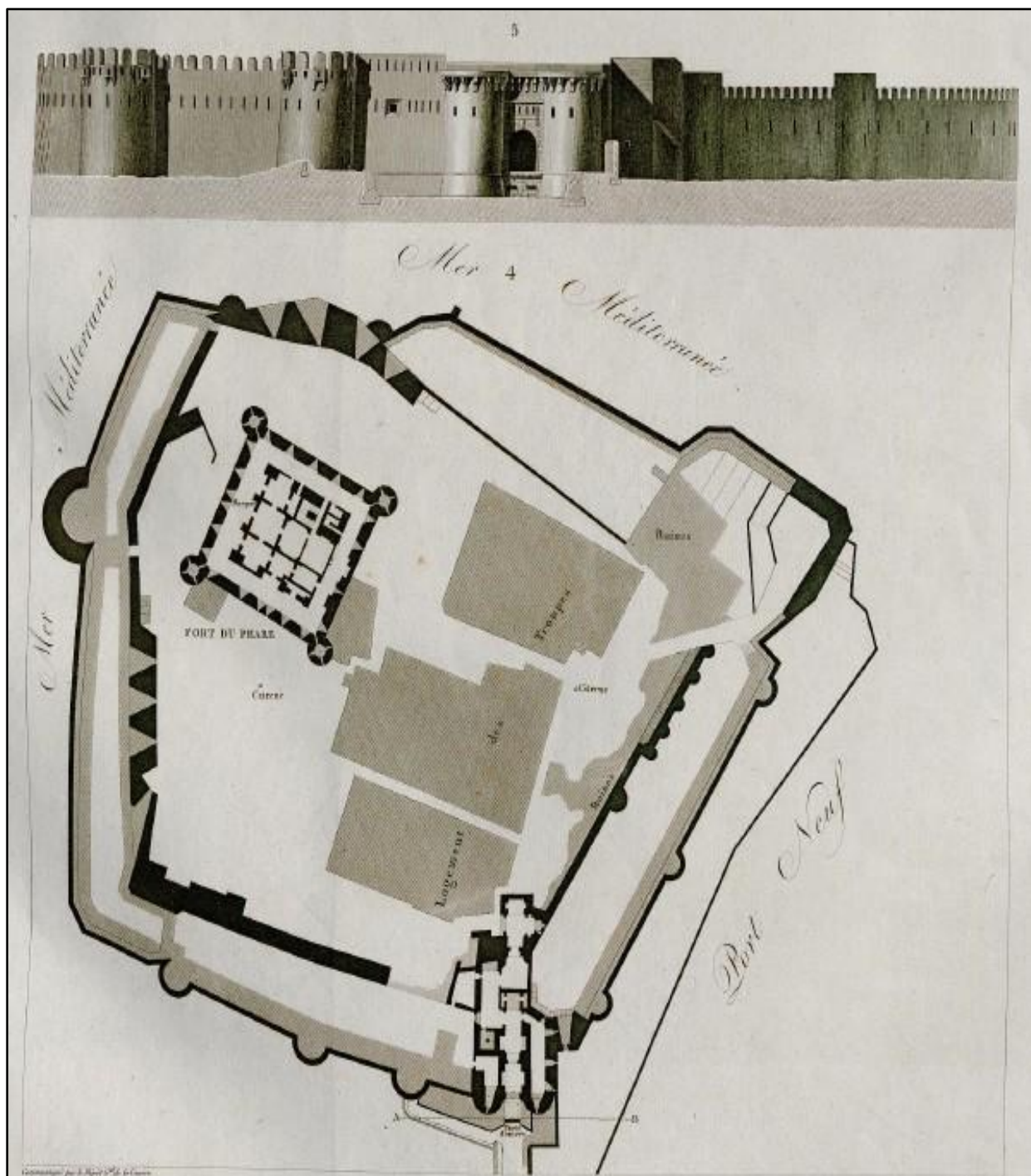
Plate CCXXVII



Fort Qaitbay (K3: 1-2); Diamond Islet (K4: 3, top-right). Description de l'Égypte (1798-99)


(Site 43. Imperial Edition 1809-22. Etat Moderne II, 1817: Planche 87, Figs. 1-3)

Plate CCXXVIII



Fort Qaitbay. Plan (4) and façade (5). Description de l'Égypte (1798-99)
(Site 43. Imperial Edition 1809-22. Etat Moderne II, 1817: Planche 87, Figs. 4-5)

Plate CCXXIX



**Fort Qaitbay. View from the southeast (before 1904);
photo by van Berchem (Site 43. Thiersch 1909: 85, Abb. 65)**

Plate CCXXX



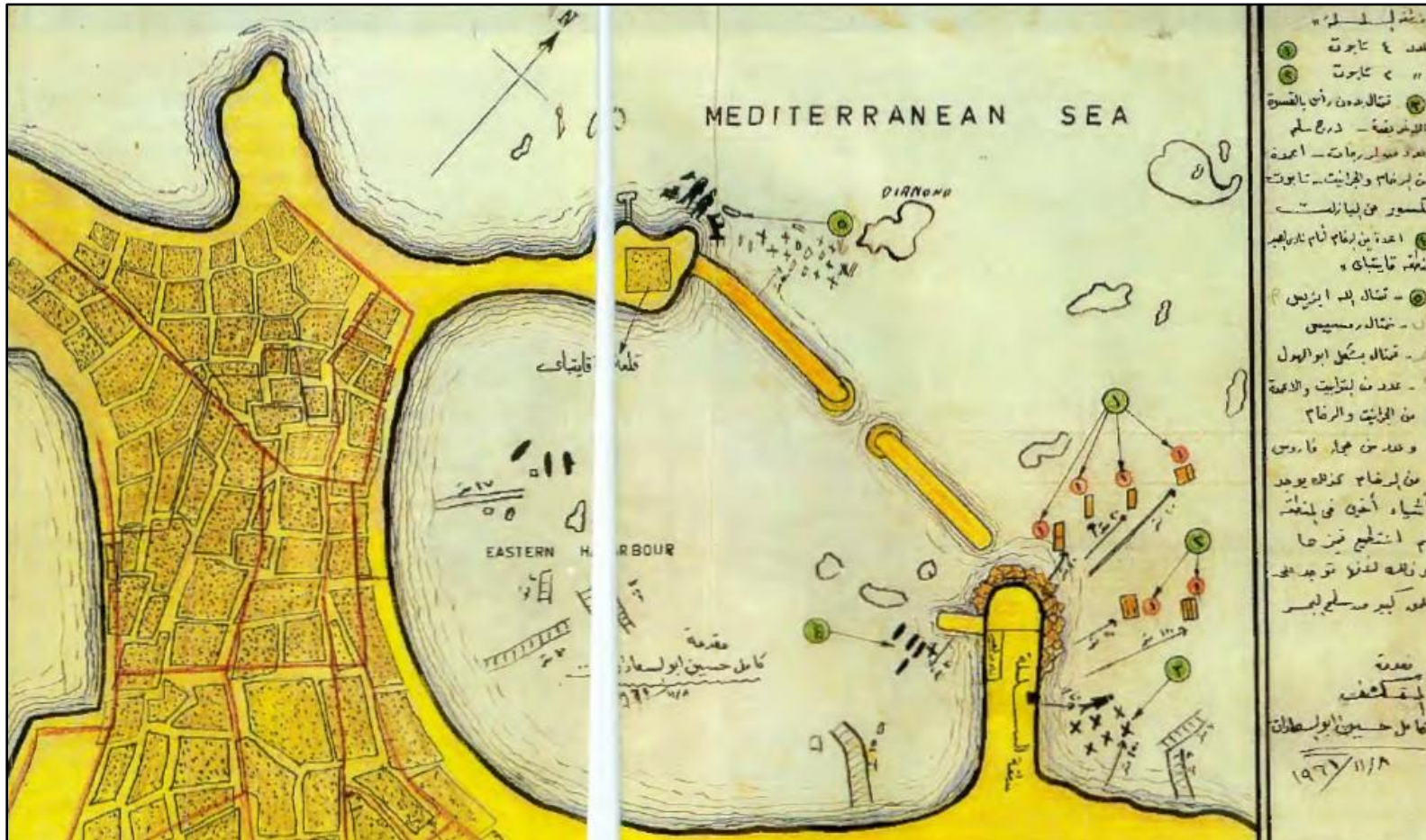
**Fort Qaitbay. View from the south (after demolition in spring 1904);
photo by Weber (Site 43. Thiersch 1909: 86, Abb. 66)**

Plate CCXXXI



**Fort Qaitbay. View from the southwest (after demolition in spring 1904);
photo by Weber (Site 43. Thiersch 1909: 83, Abb. 62)**

Plate CCXXXII



Abul-Saadat's encounters in the eastern harbour (early 1960s); after
Kamel Abul-Saadat (Site 43. Mostafa, Grimal, and Nakashima 2000: Plate 4)

Plate CCXXXIII



Colossal female-statue on the docks; lifted by the Egyptian Navy in 1963, following its discovery two years earlier by Kamel Abul-Saadat (Site 43. Hairy 2013: 1, Fig. 1)

Plate CCXXXIV

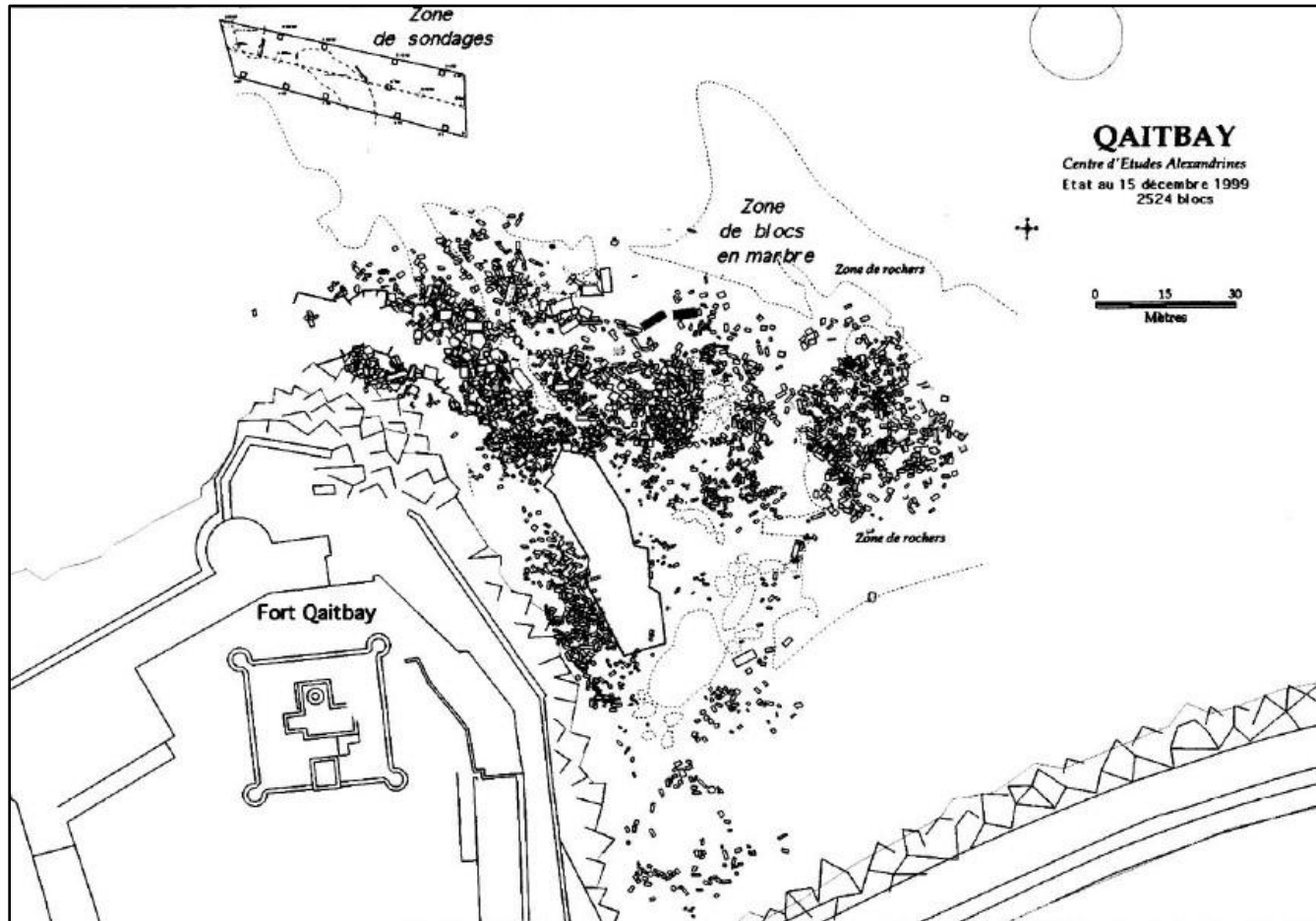


Hadrian AE Drachm; regnal year 18 (AD 133-134)

Obverse: emperor in right-profile (ΑΥΤ ΚΑΙΣ ΤΡΑΙΑΝ ΑΔΡΙΑΝΟΣ ΚΕΒ); reverse: Isis Pharia

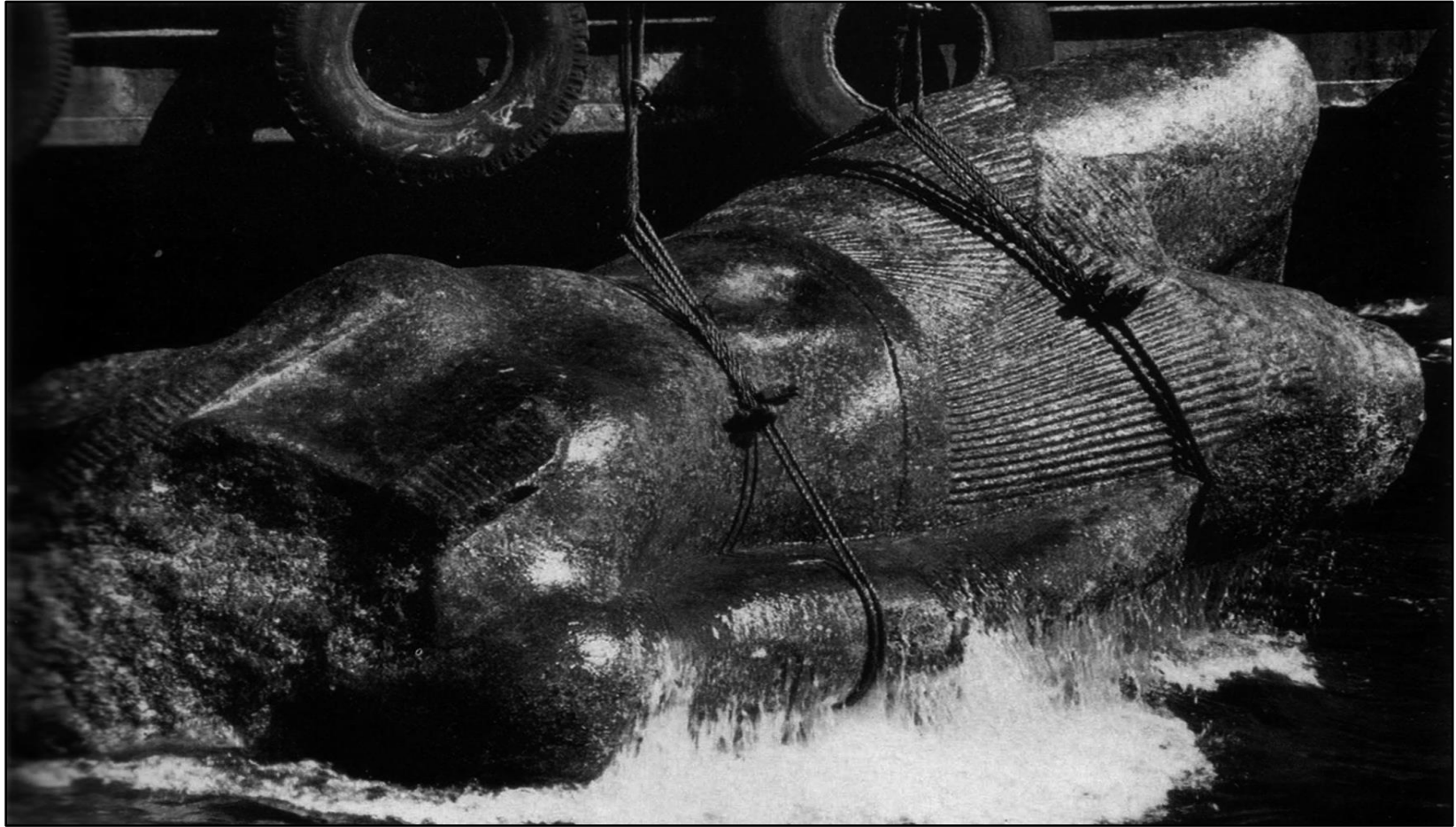
holding a billowing sail afore the Pharos Lighthouse (Site 43. cointalk.com)

Plate CCXXXV




Submerged corpus of fragmentary architecture and statuary off Fort Qaitbay (Site 43. © CEAlex, Isabelle Hairy; Empereur 2000a: 597, Fig. 2)

Plate CCXXXVI



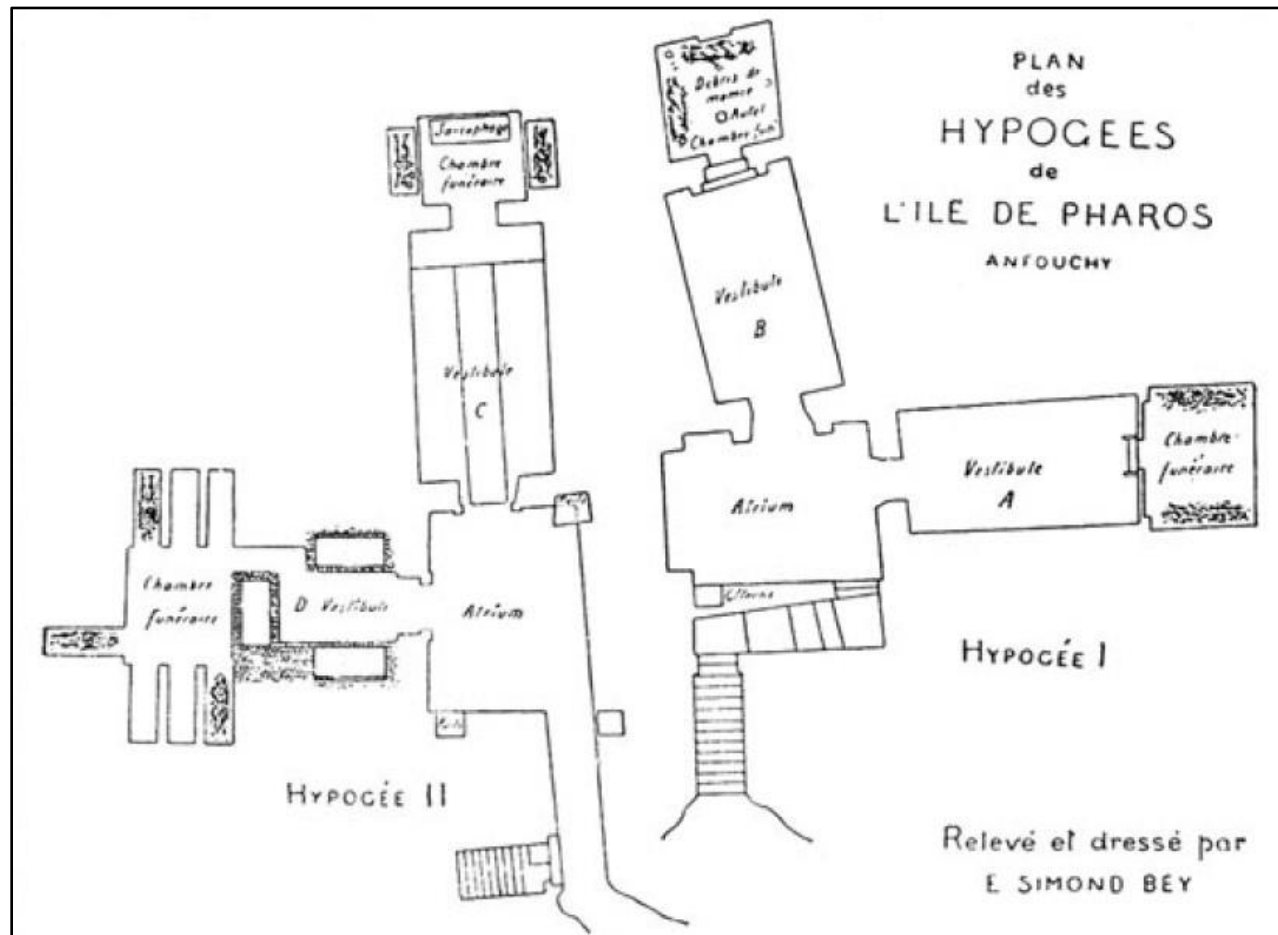
Colossal statue of a Ptolemy as pharaoh; lifted off Fort Qaitbay on
October 4th, 1995 (Site 43. Leclant and Clerc 1997: Tab. V, Fig. 4)

Plate CCXXXVII



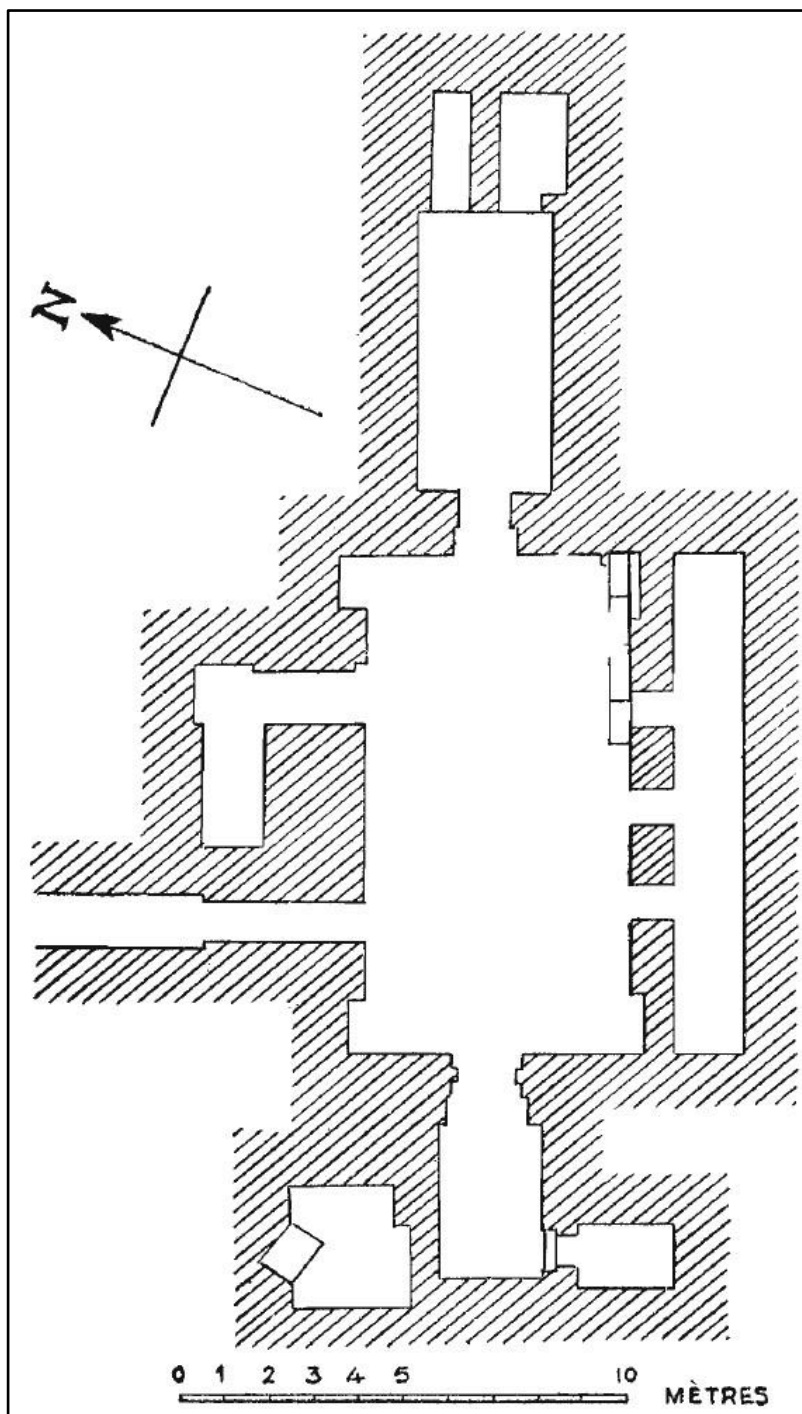
**Material repertoire recovered off Fort Qaitbay. Reconstruction
(Site 43. © CEALex, Isabelle Hairy; Empeur 2002a: 925, Fig. 3)**

Plate CCXXXVIII



el-Anfushy necropolis. Hypogea (I-II). Plan;
after E. Simond (Site 44. Breccia 1914a: 116, Fig. 30)

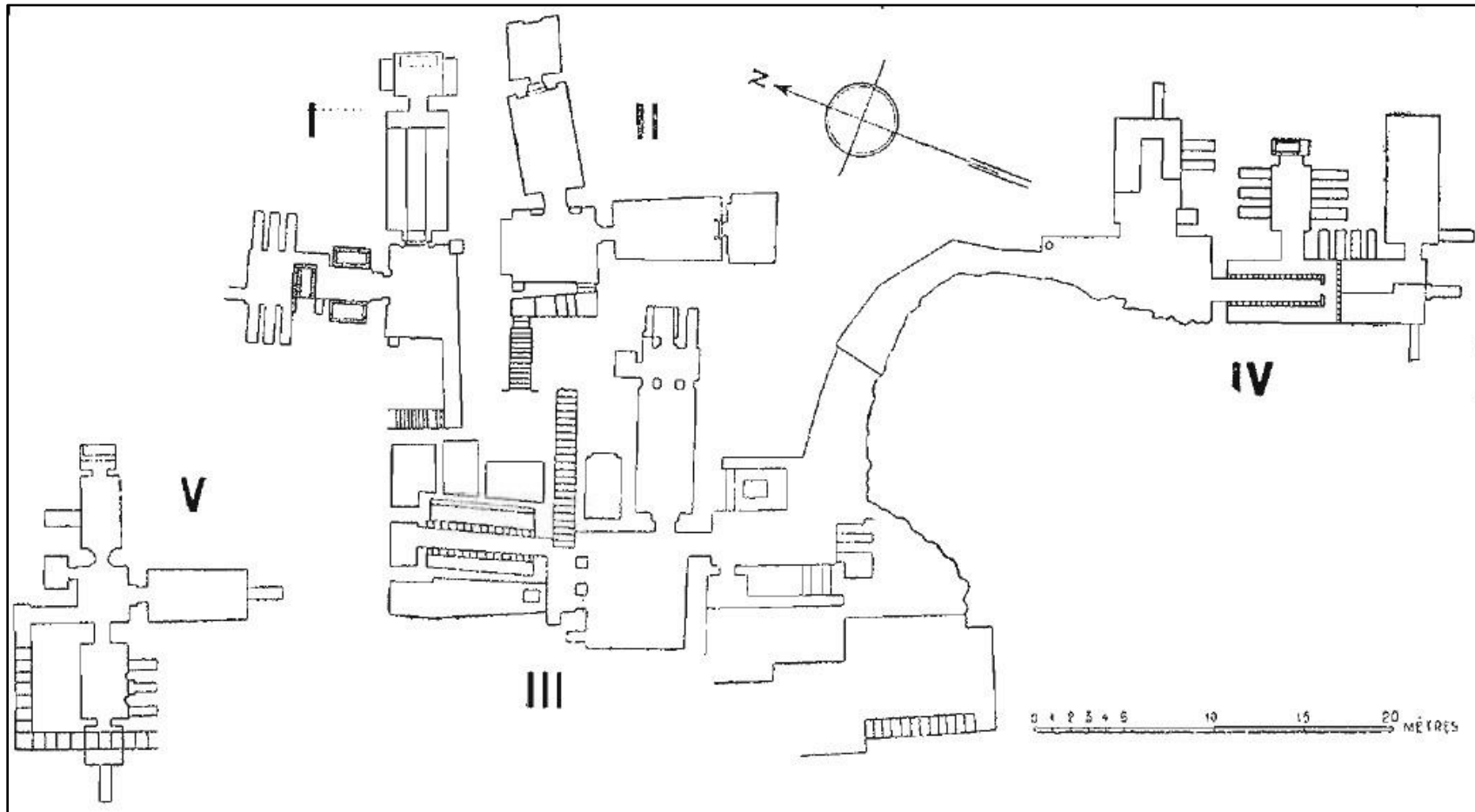
Plate CCXXXIX



el-Anfushy necropolis. Hypogeum (VI)

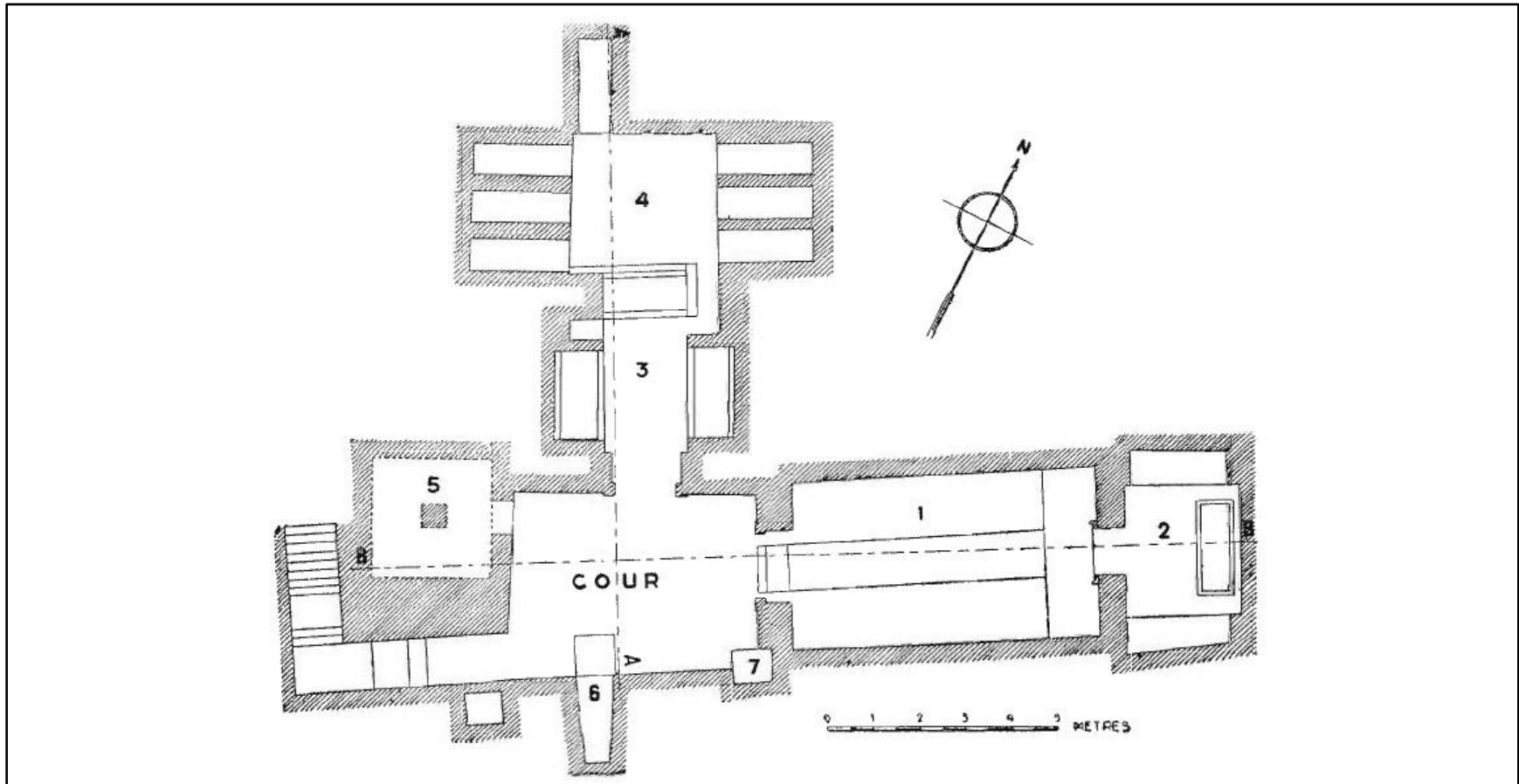
Plan (Site 44. Adriani 1952: 96, Fig. 56)

Plate CCXL




el-Anfushy necropolis. Hypogea (I-V)
Plan (Site 44. Adriani 1952: 55, Fig. 28)

Plate CCXLI




el-Anfushy necropolis. Hypogeum (I)
Plan (Site 44. Adriani 1952: 57, Fig. 29)

Plate CCXLIIa



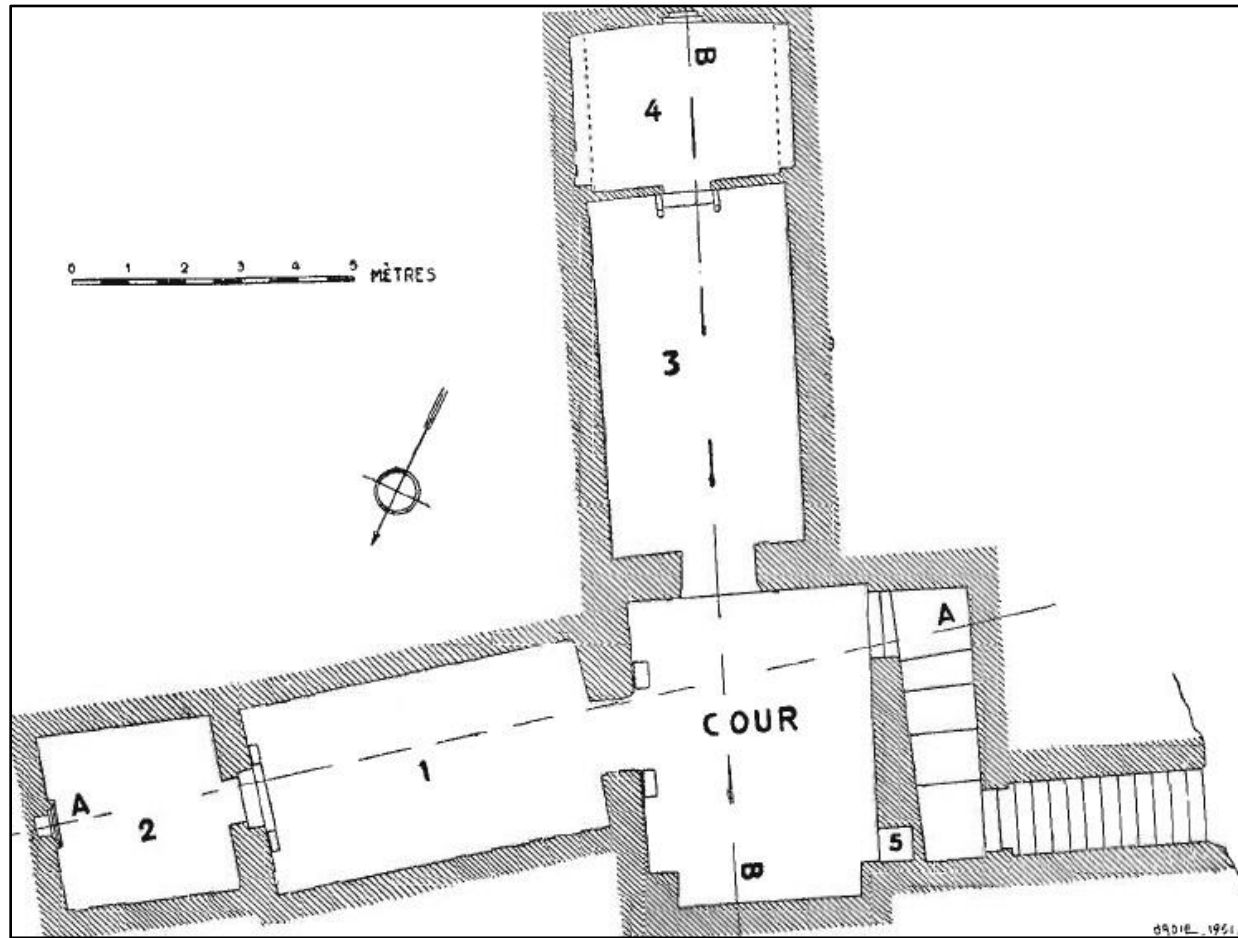
el-Anfushy necropolis. Hypogeum (I). In the courtyard, looking NE.
towards the doorway to chamber (1) (Site 44. Adriani 1950: Pl. XXXVII, Fig. 2)

Plate CCXLIIb



el-Anfushy necropolis. Hypogeum (I)
Chamber (1) (Site 44. Adriani 1950: Pl. XXXVIII, Fig. 1)

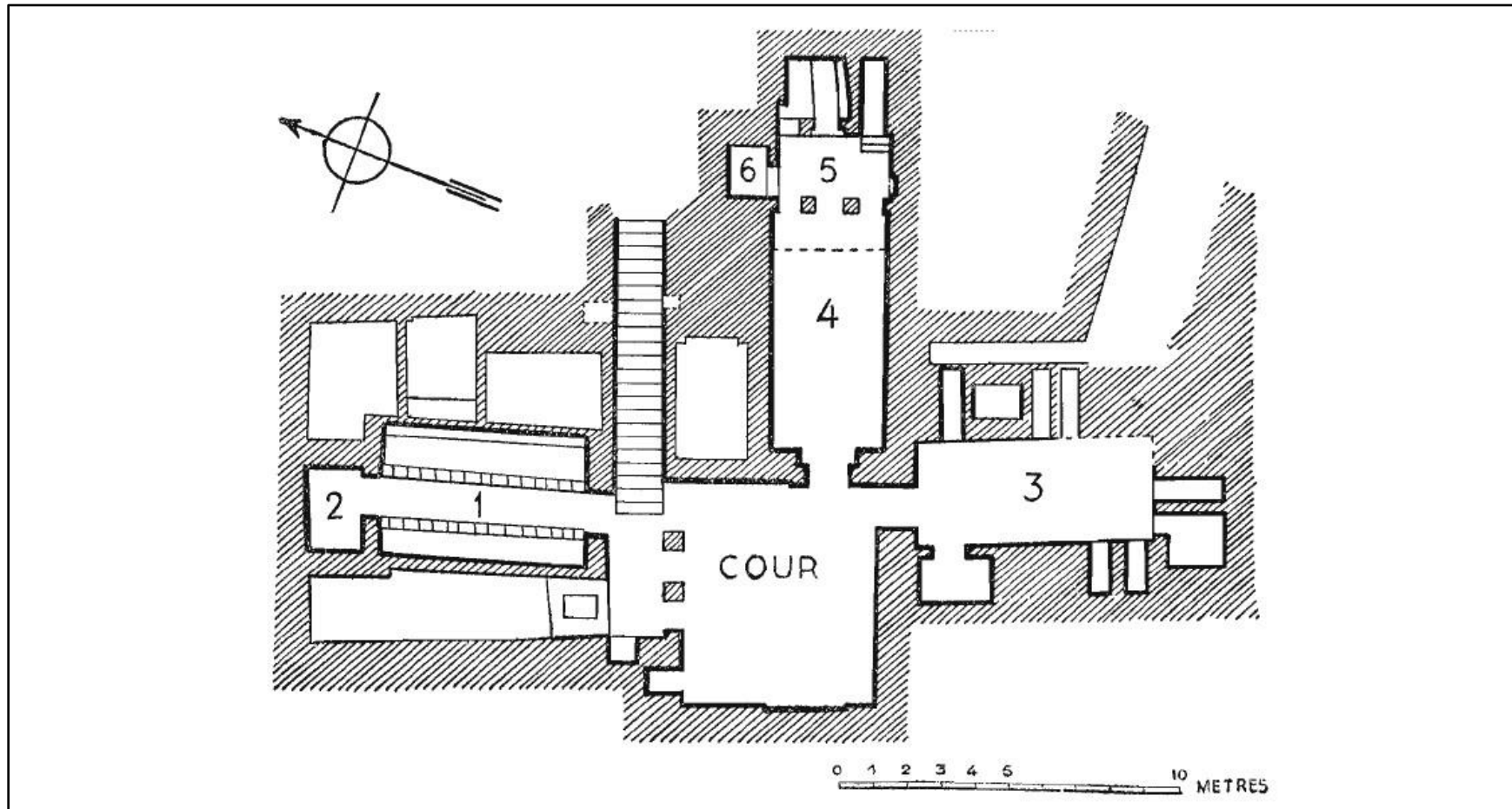
Plate CCXLIII



el-Anfushy necropolis. Hypogeum (II)

Plan (Site 44. Adriani 1950: 62, Fig. 32)

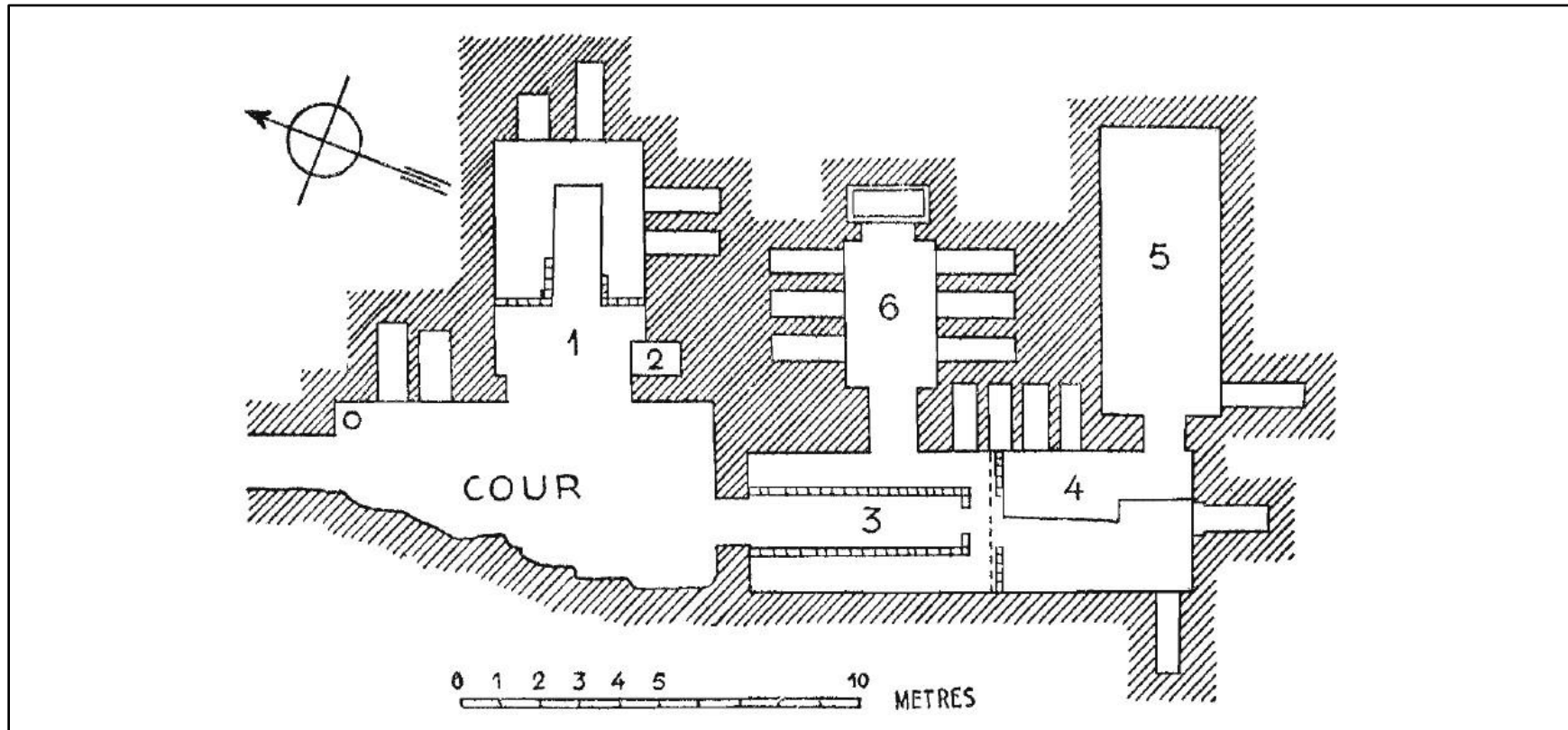
Plate CCXLIV



el-Anfushy necropolis. Hypogeum (III)

Plan (Site 44. Adriani 1950: 80, Fig. 45)

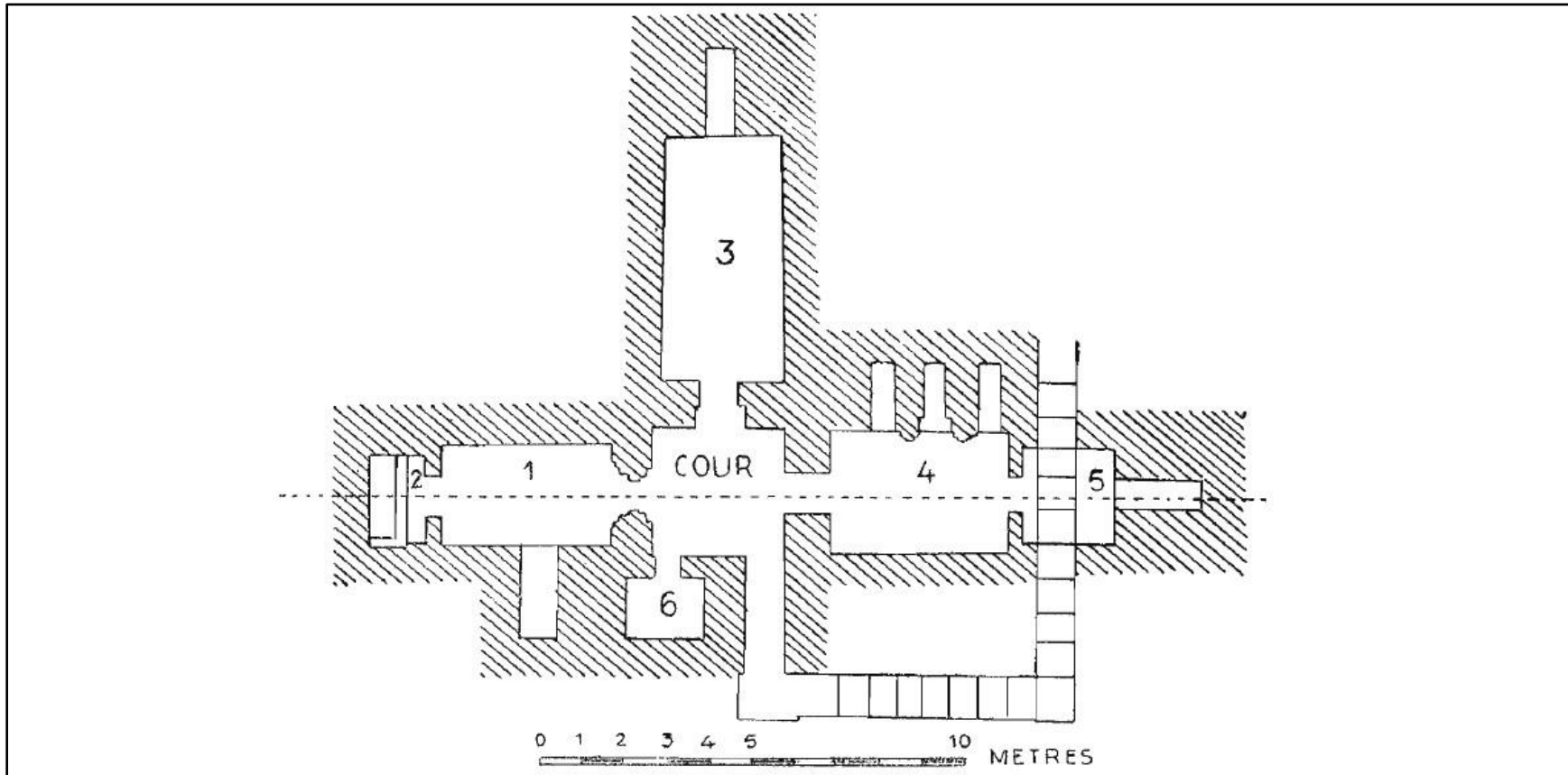
Plate CCXLV



el-Anfushy necropolis. Hypogeum (IV)

Plan (Site 44. Adriani 1950: 86, Fig. 49)


Plate CCXLVI



el-Anfushy necropolis. Hypogeum (V)


Plan (Site 44. Adriani 1950: 87, Fig. 50)

Plate CCXLVIIa




el-Anfushy necropolis. Hypogeum (V)
Chamber (1) (Site 44. Adriani 1950: Pl. XL, Fig. 1)

Plate CCXLVIb



el-Anfushy necropolis. Hypogeum (V)
Chamber (2) (Site 44. Adriani 1950: Pl. XL, Fig. 2)

Plate CCXLVIIIa



el-Anfushy necropolis. Hypogeum (V). Chamber (4);
exterior view of the niche (Site 44. Adriani 1950: Pl. XXXIX, Fig. 1)

Plate CCXLVIIIb




el-Anfushy necropolis. Hypogeum (V). Chamber (4);
interior view of the niche (Site 44. Adriani 1950: Pl. XXXIX, Fig. 2)

Plate CCXLIX



el-Anfushy necropolis. Hypogeum (II)
Chamber (1) (Site 44. Breccia 1914a: 119, Fig. 31)

Plate CCLa



el-Anfushy necropolis. Hypogeum (II)


Chamber (2) (Site 44. Adriani 1950: Pl. XXXVI, Fig. 2)

Plate CCLb



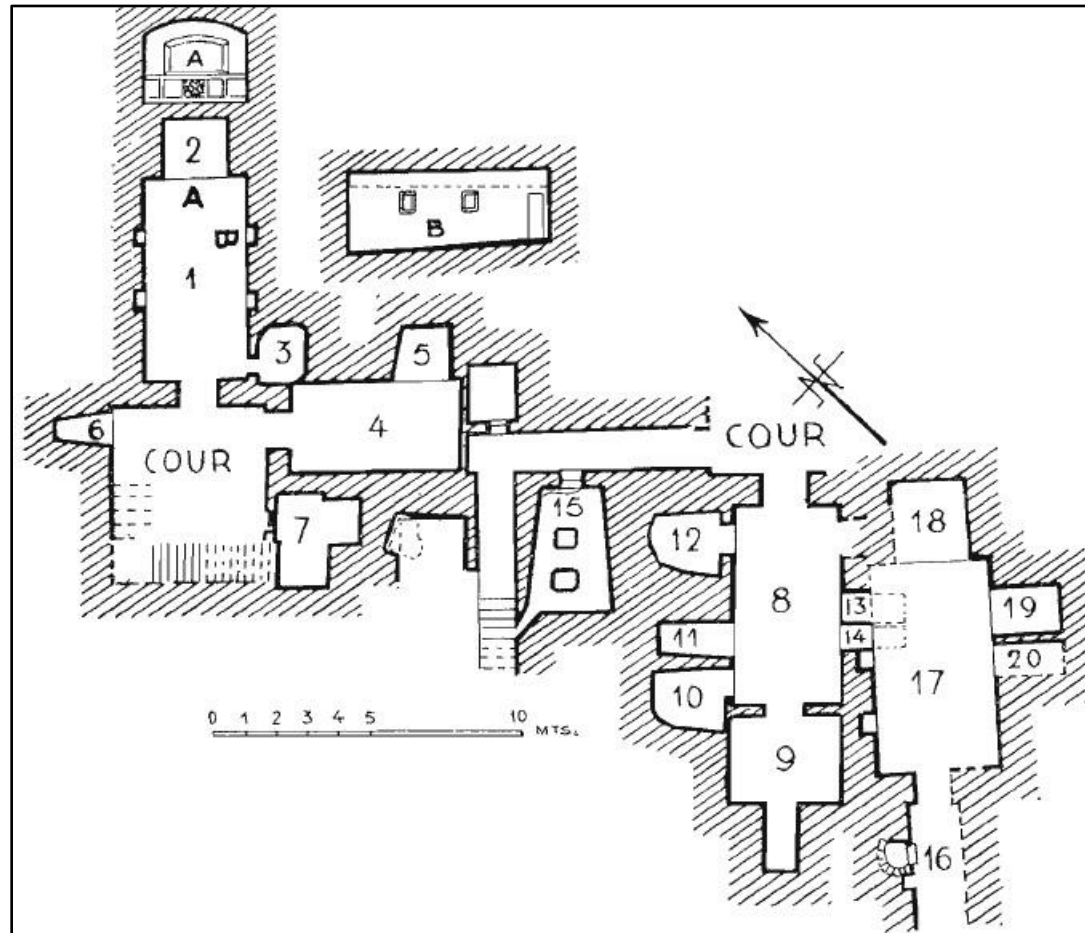
el-Anfushy necropolis. Hypogeum (II). Access-staircase;
wall-painting (Site 44. Adriani 1950: Pl. XXXVII, Fig. 1)

Plate CCLI



el-Anfushy necropolis. Hypogeum (V). Vestibule (4); *loculus*-framing in imitation of Egyptian-style ναῖσκος (Site 44. Adriani 1950: Pl. XXXVIII, Fig. 2)

Plate CCLII



Ras el-Tin necropolis. Hypogea (I-III)
Plan (Site 45. Adriani 1950: Pl. XXX, Fig. 1)